

MONO COUNTY EASTERN SIERRA



TOPAZ
COLEVILLE
WALKER
BRIDGEPORT
BODIE
LEE VINING
MONO LAKE
JUNE LAKE
MAMMOTH LAKES
CROWLEY LAKE
TOM'S PLACE
ROCK CREEK
CHALFANT
BENTON
YOSEMITE EAST ENTRANCE



MONO COUNTY



CALIFORNIA



MONOCOUNTY.ORG



800-845-7922

Year-Round Cabin Rentals

Free WiFi

Full Hookup RV Sites

Laundry • Showers

Trophy Trout Fishing

Boat • SUP • Kayak Rentals

Boat Diagnostics & Mechanic on Duty

Gift Shop & Tackle Shop On-Site

We Smoke Your Fish!



TWIN LAKES RESORT

Bridgeport • California

EST. 1923

760-932-7751

BOOK ONLINE: www.TwinLakeResort.com



Family Owned
— and —
OPERATED

ON LOWER TWIN LAKE • BRIDGEPORT

Welcome ^{TO} MONO COUNTY CALIFORNIA

THE ROAD BEST TRAVELED — State-designated Scenic Byway US 395 through California's Eastern Sierra is home to the dramatic eastern entrance of Yosemite National Park and offers majestic views of the Sierra Nevada mountains around every bend. Just a few hours' drive from California's major cities, it's 100% worth the trip!

Want to get here faster? Fly direct to Mammoth Yosemite Airport (MMH)! Flip the page for details.

Time is precious. Don't miss a thing. No matter how long you have in Mono County, this guide will help you maximize your visit. There's info on every activity under the sun — and on the snow! Get the scoop about bucket-list places like Bodie (California's official ghost town), Mono Lake, Devils Postpile, as well as the "dirt" on hiking trails, camping, fishing, dog-friendly fun and more.

Mountain manners and fire prevention. Please keep our paradise safe from devastating wildfire and other impacts. It's pretty simple but so important — take a look at page 71.

Wish you could stay forever? We get that! Ask the locals and they'll almost always tell you they were visitors once upon a time, too. If your dream is to relocate yourself, your family and/or your business to the Eastern Sierra, our Economic Development team is here to help (MonoCountyEconomicDevelopment.com). There are lots of reasons to visit Mono County and even more reasons to call it home.

Welcome, everyone!

Cover: *Hiking McGee Canyon*
© MONO COUNTY TOURISM

Right: *Fall hiking*

© MONO COUNTY TOURISM

DESIGN AND PRODUCTION:
LAURA PATTERSON DESIGN 760-934-7609



CONTENTS

| | |
|---|----|
| MONO COUNTY MAP | 2 |
| DRIVING AND FLIGHT INFO | 3 |
| NORTHERN MONO COUNTY | 4 |
| Topaz, Coleville, Walker, Bridgeport, Bodie | |
| CENTRAL MONO COUNTY | 16 |
| Lee Vining, Mono Lake, Yosemite National Park, Lundy Lake, Virginia Lakes | |
| JUNE LAKE LOOP | 24 |
| MAMMOTH LAKES | 32 |
| WEDDINGS | 47 |
| SOUTHERN MONO COUNTY | 48 |
| Benton Hot Springs, Chalfant, Convict Lake, Crowley Lake, McGee Creek, Rock Creek | |
| WINTER | 54 |
| SPRING | 56 |
| SUMMER | 57 |
| FALL | 58 |
| FISHING TIPS | 60 |
| CAMPGROUND GUIDE | 62 |
| MUSEUMS & MINING SITES | 64 |
| TRIP ITINERARIES | 66 |
| DOG-FRIENDLY TIPS | 70 |
| MOUNTAIN MANNERS | 71 |
| VISITOR RESOURCES | 72 |



MONO COUNTY
ECONOMIC DEVELOPMENT,
TOURISM AND FILM COMMISSION
P.O. BOX 603
MAMMOTH LAKES, CA 93546



VISIT EASTERN SIERRA

MONOCOUNTY.ORG



800-845-7922

1



MONO COUNTY

California

SCENIC DRIVE...

MOTHER ROAD US 395 — A state-designated Scenic Byway, US 395 is often praised as one of the most beautiful road trips in America. From north to south, it forms a ribbon along the foot of the spectacular Sierra Nevada mountain range. Almost all 4-lane, US 395 in Mono County is paved and maintained year-round, so most RVs and trailers have a fine time. Expect non-stop views from your windshield: sweeping Sierra landscapes with lakes, alpine meadows and friendly towns and faces. Flip to page 58 for more on scenic drives.

VISITING YOSEMITE — Once you're in the heart of Mono County, park your car and take the convenient YARTS bus to nearby Yosemite National Park. Sit back and enjoy the dramatic scenery of Tuolumne Meadows, Tenaya Lake and Olmsted Point on the east side, all the way to Yosemite Valley — without a thought to parking or traffic. For schedules and online advance tickets: Yarts.com




*YEAR-ROUND FISHING
Catch-and-release
on public lands with
barbless artificial
flies and lures
only.

- Ranger Station
- Visitor Center
- Scenic Vista Point
- Historical Marker
- Museum
- US 395 Official State Scenic Highway
- Unpaved Road
- Rough Unpaved Road - 4WD only
- Year-Round Fishing Location*

LEGEND

SCALE



DRIVING TIMES AND DISTANCES

Times and distances are approximate and will vary with traffic, road and weather conditions.

Please call 800-427-7623 for current highway information.

| DRIVING TO ► FROM ▼ | MAMMOTH LAKES | | LEE VINING / SR 120 | | BRIDGEPORT | | WALKER / COLEVILLE | |
|------------------------|-------------------------|---------------------------|------------------------|---------------------------|-------------------------|---------------------------|------------------------|---------------------------|
| | SUMMER | WINTER | SUMMER | WINTER | SUMMER | WINTER | SUMMER | WINTER |
| LAS VEGAS | 5.5 hours 310 miles* | Same | 6 hours 330 miles* | Same | 6.5 hours 355 miles* | Same | 7 hours 385 miles* | Same |
| LOS ANGELES | 5.5 hours 315 miles | Same | 6 hours 335 miles | Same | 6.5 hours 360 miles | Same | 7 hours 390 miles | Same |
| RENO | 3 hours 168 miles | Same | 2.5 hours 139 miles | Same | 2 hours 114 miles | Same | 1.5 hours 84 miles | Same |
| SACRAMENTO | 4.5 hours 235 miles | 5.25 hours 300 miles** | 4 hours 207 miles | 4.75 hours 272 miles** | 3.5 hours 182 miles | 4.25 hours 247 miles** | 3 hours 159 miles | 4.75 hours 217 miles** |
| SAN DIEGO | 6.5 hours 400 miles | Same | 7 hours 420 miles | Same | 7.5 hours 445 miles | Same | 8 hours 475 miles | Same |
| SAN FRANCISCO | 5.5 hours 280 miles | 6.75 hours 385 miles** | 5 hours 252 miles | 6.25 hours 356 miles** | 4.5 hours 226 miles | 5.75 hours 331 miles** | 4.5 hours 243 miles | 5.25 hours 306 miles** |
| YOSEMITE VALLEY | 2.5 hours 100 miles | SR 120 closed*** | 2 hours 75 miles | SR 120 closed*** | 2.5 hours 100 miles | SR 120 closed*** | 3 hours 130 miles | SR 120 closed*** |

*Mileage from Las Vegas to Mono County destinations is calculated using NV-266 / CA-168.

**Winter mileage from San Francisco and Sacramento to Mono County destinations is calculated using I-80 / US 395 as the primary route.

***State Route 120 / Tioga Pass is closed from the east side of Yosemite National Park from mid-November through mid-May.



...OR FLY NONSTOP!

GET QUICK, DIRECT FLIGHTS from major west coast cities to Mammoth Yosemite Airport (MMH). We recommend the window seat for a bird's eye view of the Eastern Sierra! Rely on taxis and the free public transportation bus system once you're here, or find car rentals (Enterprise, Hertz) at Mammoth Yosemite Airport.

2019 Winter Flights

- Fly direct to Mammoth Yosemite Airport (MMH) from:
- Los Angeles (LAX), San Francisco (SFO) and Denver (DEN) on United Airlines
 - Burbank Bob Hope Airport (BUR) and Orange County (SNA) on JetSuiteX

2019 Summer Flights

- Fly direct to Mammoth Yosemite Airport (MMH) from:
- Los Angeles (LAX) on United Airlines

For more information on scheduled commercial flight service, go to:

MonoCounty.org/plan-your-trip/transportation



#MONOCOUNTYTOURISM



MONOCOUNTY.ORG



800-845-7922



NORTHERN *Mono County*

WALKER, COLEVILLE & TOPAZ *Along the wild and scenic Walker River*

WALKER RIVER — Designated “Wild and Scenic,” the West Walker carries browns and rainbows through its winding bends and rocky troughs. Fishing access is available from various points off US 395 from the last Saturday in April through November 15 every year.

WEST WALKER OPEN FOR WINTER FISHING — Year-round fishing is allowed on the West Walker River (catch-and-release only—special regulations apply). In addition, winter fishing is available on full-service Topaz Lake from January 1 – September 30 (fishing license required). Cash prize derby starts New Year’s Day!

ROAD TRIP AMERICANA — Stay in a classic American motor court or RV resort. Old-time roadside burger stops and a lake-side view from the Topaz Casino feel as timeless as the surrounding cottonwood groves.

VISITOR CENTER — Walker Country Store has maps, brochures and wireless Internet. The Northern Mono Chamber of Commerce is also available to answer any questions: 530-208-6259 / Info@NorthernMonoChamber.com / NorthernMonoChamber.com.


FALL COLOR — From late September through October, the Walker River Canyon, Monitor Pass landscape (SR 89), and Sonora Pass (SR 108) are sights to behold with bright gold, orange and red fall colors.

Mule ears © MONO COUNTY TOURISM / *West Walker River* © NICK SOUZA
Topaz Lake © CHRISTIAN PONDELLA PHOTOGRAPHY



IN THIS SECTION:

Topaz
Coleville
Walker
Bridgeport
Bodie





THERE'S A REASON why the Annapolis Valley is known as the only ATV/UTV Jamboree in California — it's because of the amazing landscape available to explore in the heart of the county. Our scenic route is a beautiful drive to Cathedral Lake, a reservoir that is a perfect spot to relax with your family and enjoy the view.

MEADOWS
WOODS
VALLEY



2019 MAIN EVENTS




- JAN 1 – APR 15 Topaz Lodge Fishing Derby
- APR 9 Lions Club Cow Pasture Golf Tournament
- APR 27 – NOV 15 Mono County Regular Fishing Season
- JUL 1-31 How Big Is Big Fishing Derby
- JUL 6 Free Fishing Day (no license required)
- AUG 31 Free Fishing Day (no license required)
- SEP 24-28 Eastern Sierra ATV/UTV Jamboree
- SEP 21 Concert Under the Cliffs
- OCT 5 Deer Hunter BBQ

Dates/events subject to change. Free Mono County wall calendars: MonoCounty.org

— The Jewel of California's Eastern Sierra —

MEADOWCLIFF LODGE

and COLEVILLE/WALKER

LODGE & RV PARK

- Quiet, clean and affordable
- Great views • KOA Patio sites available
- 20 large rooms, some with kitchens
- 43 full-hookup RV sites (30/50)
- Big-rig friendly (68-ft. sites)
- Large pull-throughs and back-ins
- Private showers and restrooms
- Heated pool • Playground • Clubhouses
- FREE Wi-Fi • 24-channel TV
- Coin-op laundry • Store • Propane





RESTAURANT

- Great country style cooking
- Best pancakes in the Sierra!
- Homemade pies just like Grandma's
- Seasonal restaurant open for breakfast 7 A.M. – 11:30 A.M. Closed Monday and Tuesday

**Family Reunions
Groups
Company Getaways**

110437 US 395 ▲ COLEVILLE, CA 96107
70 MILES SOUTH OF RENO/LAKE TAHOE • 60 MILES NORTH OF MONO LAKE/YOSEMITE EAST GATE
www.Meadowcliff.com 1-530-495-2255

BACKROAD TOURS
in the
EASTERN SIERRA
Mono County
CALIFORNIA

MONO COUNTY ▲ CALIFORNIA ▲ MONOCOUNTY.ORG ▲ 800-845-7922

**LOVE TO EXPLORE
THE ROAD LESS TRAVELED?**

Download your free guide to scenic off-highway routes in Mono County at MonoCounty.org, or call 800-845-7922.

BACKROADS BECKON!

Lobdell Lake

THERE'S A REASON why Antelope Valley is home to the only ATV/UTV Jamboree in California — it's because of the amazing backroads available to explore in this part of the county! One example is the beautiful drive to Lobdell Lake, a reservoir that sits high above the valley with panoramic views of densely forested mountainsides, steep ravines and stunning peaks and ridges. The ideal time to venture to Lobdell is late September or early October when countless aspen groves illuminate the landscape with autumn radiance! A high-clearance 4WD vehicle is necessary.



What to expect: This route is mostly on graded dirt roads with a couple of stream-bed crossings not suitable for low clearance cars. Snow is never cleared and can accumulate in shade areas and slopes.

Length: 27.5 miles round-trip

Driving Time: Approximately two hours

Getting there: At the south end of the town of Walker, turn east onto Eastside Lane for 1.1 miles, then turn right onto Camp Antelope Road. After 0.3 miles, take a right onto Burcham Flat Road, a well-maintained dirt road with spectacular views. At 10.3 miles is US Forest Service Road #320167 heading east, which is not suitable for low-clearance vehicles. After 6.7 miles, you will arrive at the Lobdell Lake reservoir area. To get back to Walker, return the same way, or you may turn south on Burcham Flat Road (USFS #32031) to connect with US 395, about 15 miles north of Walker.

ATV/UTV Jamboree © MONO COUNTY TOURISM

Ride ^{THE} ANTELOPE VALLEY _{IN} NORTHERN MONO COUNTY

TAKE THE OPEN ROAD FROM HWY 89 TO HWY 108 AND
THE TOWNS OF WALKER, COLEVILLE AND TOPAZ



**EASTERN SIERRA
ATV/ UTV JAMBOREE**
SEPT 24-28, 2019






**HOW BIG
IS BIG
FISHING
DERBY**
JUL 1-31, 2019




A world-class paradise for riders of all kinds, Antelope Valley in Northern Mono County also welcomes anglers, hikers, birders, hunters, photographers, leaf peepers, wildflower seekers and people who love the open road. The friendly towns of Walker, Coleville and Topaz invite you to come ride!

NORTHERNMONOCHAMBER.COM




WEST WALKER MOTEL



- Fishing • Hiking • Hunting • Off-Road Adventures
- In-room refrigerators • Microwaves
- Satellite TV • Wi-Fi • Free in-room coffee
- Air conditioning • BBQ grills available
- Biker-friendly
- Approved pets welcome
- Friendly, family-operated motel

106833 US 395 | Walker, CA 96107
530-495-2263
WestWalkerMotel.com

WALKER COUNTRY STORE



A Country Store with Friendly Country Service

Deli • Ice Cream • Fishing and Camping Supplies • Groceries • Pet Food
 Beer • Wine • Liquor • Gas • Wood Stove Pellets

530-495-2945 | www.WalkerCountryStore.com **CAL LOTTO**
 107700 US 395 | WALKER / COLEVILLE | CA 96107 | OPEN YEAR-ROUND

GOLDEN GATE MINE

*Mill Canyon Road in Little Antelope Valley
 leads to the historic Golden Gate Mine and Stamp Mill.
 See page 65 for driving directions to the mine.*



© KIRK HALFORD

ACCOMMODATIONS IN WALKER – COLEVILLE – TOPAZ

LODGES / MOTELS / RESORTS

- | | |
|----------------------|--|
| Andruss Motel | AndrussMotel.com 530-495-2216 / 877-495-2216 |
| Meadowcliff Resort | Meadowcliff.com 530-495-2255 / 888-333-8132 |
| Sierra Retreat Motel | SierraRetreatResort.com 530-495-2213 / 888-743-7728 |
| Toiyabe Motel | YosemiteAreaLodging.com 530-495-2280 / 844-495-2200 |
| Topaz Lodge & Casino | TopazLodge.com 775-266-3338 / 800-962-0732 |
| West Walker Motel | WestWalkerMotel.com 530-495-2263 |

CAMPGROUNDS & RV PARKS*

*US Forest Service campgrounds are listed on page 63

- | | |
|--------------------------------|--|
| Meadowcliff RV Resort | Meadowcliff.com 530-495-2255 / 888-333-8132 |
| Topaz Lake Landing Marina & RV | 775-266-3550 |
| Topaz Lake RV Park | TopazLakeRVPark.com 530-495-2357 |
| Walker RV and Camping | 775-790-0377 |

DINING

- | | |
|---------------------------|--|
| Meadowcliff Restaurant | Meadowcliff.com 530-495-2255 / 888-333-8132 |
| Mountainview BBQ | 530-495-2107 |
| Sweetwater Café | 775-291-4421 |
| Topaz Lodge | TopazLodge.com 775-266-3338 |
| Walker Burger | 530-495-2219 |
| Walker Country Store Deli | WalkerCountryStore.com 530-495-2945 |

SHOPPING

CONVENIENCE STORES / GROCERIES

- | | |
|--------------------------|---|
| Topaz Lake General Store | 775-266-3338 |
| Walker Country Store | WalkerCountryStore.com 530-495-2945 |
| Walker General Store | 530-495-2911 |

SPECIALTY & GIFT SHOPS

- | | |
|--|-----------------------------|
| Antelope Valley Senior Citizen's Thrift Shop | 530-495-1200 |
| Crafty Needle & Tole | 530-495-2554 |
| Mary's Lil Gift Shop | 530-495-2255 / 888-333-8132 |
| Out West Gallery | 530-495-2415 / 800-782-0305 |
| Stitchin' Horse Ranch | 530-495-2804 |
| Three Flags Trading Post | 530-495-2955 |
| Walker Flea Market | 530-314-0714 |
| Wood 'n' Winds | 530-495-2725 |

ACTIVITIES

HORSEBACK RIDING / PACK TRIPS

- | | |
|------------------------------|---|
| Leavitt Meadows Pack Station | LeavittMeadows.com 775-450-0014 |
| Little Antelope Pack Station | JCHighCountry.com 775-315-6222 |

LIBRARY

- | | |
|--------------------------|---|
| Coleville Public Library | MonoCoLibraries.org 530-495-2788 |
|--------------------------|---|

MARINAS / BOAT RENTALS

- | | |
|--------------------------------|--------------|
| Topaz Lake Landing Marina & RV | 775-266-3550 |
|--------------------------------|--------------|

PARKS / BALL FIELD

- | | |
|------------------------------|---|
| Mountain Gate Fishing Access | MonoCounty.ca.gov 760-932-5440 |
| Walker Park & Ball Field | MonoCounty.ca.gov 760-932-5440 |

SPA SERVICES / MASSAGE

- | | |
|-------------------------|--------------|
| Head to Toe | 530-495-1555 |
| Sierra Styles & Massage | 530-495-9590 |

YOGA

- | | |
|----------------------|--------------|
| Antelope Valley Yoga | 775-230-9422 |
|----------------------|--------------|

VISITOR INFORMATION

- | | |
|--|---|
| Northern Mono Chamber of Commerce | NorthernMonoChamber.com 530-208-6078 |
| Northern Mono County Visitor Center / Walker Country Store | 530-495-2945 |

THE GREAT OUTDOORS



Bridgeport

CALIFORNIA

Bridgeport Visitor Center

Mono County Museum

Bodie Historic Ghost Town





Fishing Tournaments

Old-Fashioned 4th of July

Founder's Day Celebration

Ridge Rambler Half-Marathon

Bridgeport Autumn Festival



BridgeportCalifornia.com

760-932-7500

BRIDGEPORT

Where time seems to stand still

FISHING FAVORITE — Bridgeport's trout fishing is legendary. RV-friendly Bridgeport Reservoir, north of town, is a favorite among anglers for Fishing Opener. Fly fishermen also love Robinson and Buckeye Creeks that meander through meadows, and the East and West Walker rivers are also open for winter catch-and-release fishing (see page 60 for regulations).

TRAVERTINE & BUCKEYE HOT SPRINGS — Soak up the stunning Sierra views while you soak in 100-degree natural pools. For maps on how to get to these natural, scenic hot springs, go to MonoCounty.org/Bridgeport.


HISTORY — Whether you stay at the Hunewill Guest Ranch, a working cattle ranch which has been in operation for over 100 years, or one of the historic motels on Main Street, Bridgeport's past is everywhere. The beautiful Bridgeport Courthouse is the second-oldest in continuous use in California, and the Mono County Museum features exhibits inside the 1880 schoolhouse. The Old West comes alive during traditional Fourth of July festivities, as well as Labor Day weekend, when the annual Founder's Day event celebrates the town's beginnings with bluegrass music, hay wagon rides, ranch roping, and much more.

TWIN LAKES — Backed by the jagged spires of the Sawtooth range and about 13 scenic miles from the town of Bridgeport, Twin Lakes is truly picturesque — and an angler's paradise. The largest German brown trout caught in California — a whopping 26.8 pounds — was hooked here! You'll find a wide range of services, including boat rentals, cabins, campgrounds, restaurants, general stores, tackle shops and local fishing guides. For hikers, the 8-mile round-trip Robinson Creek Trail is a favorite, with its sweeping views of snow-capped peaks and pristine Barney Lake.

Bridgeport Valley and Sawtooth Range © PEILLEN/iSTOCK

Fireworks at Bridgeport Reservoir, Bridgeport 4th of July Parade, Fishing © MONO COUNTY TOURISM

Bridgeport Courthouse © CHRISTIAN PONDELLA PHOTOGRAPHY





2019 MAIN EVENTS

- APR 27-28 Annett's Mono Village Opening Day
Fishing Derby at Twin Lakes
- JUN 22 Bridgeport Trout Tournament
- JUL 3-6 Bridgeport's 157th Annual 4th of July Celebration
- AUG 2-3 Bridgeport Fish Fest & Poker Run
- AUG 30 - SEP 2 Bridgeport Founder's Day Celebration
- AUG 31 FMF Western BBQ & Concert
- SEP 28 Ridge Rambler Half-Marathon
- SEP 28 Bridgeport Autumn Festival

Dates/events subject to change. Free Mono County wall calendars: MonoCounty.org



#MONOCOUNTYTOURISM



MONOCOUNTY.ORG



800-845-7922

HUNEWILL RANCH


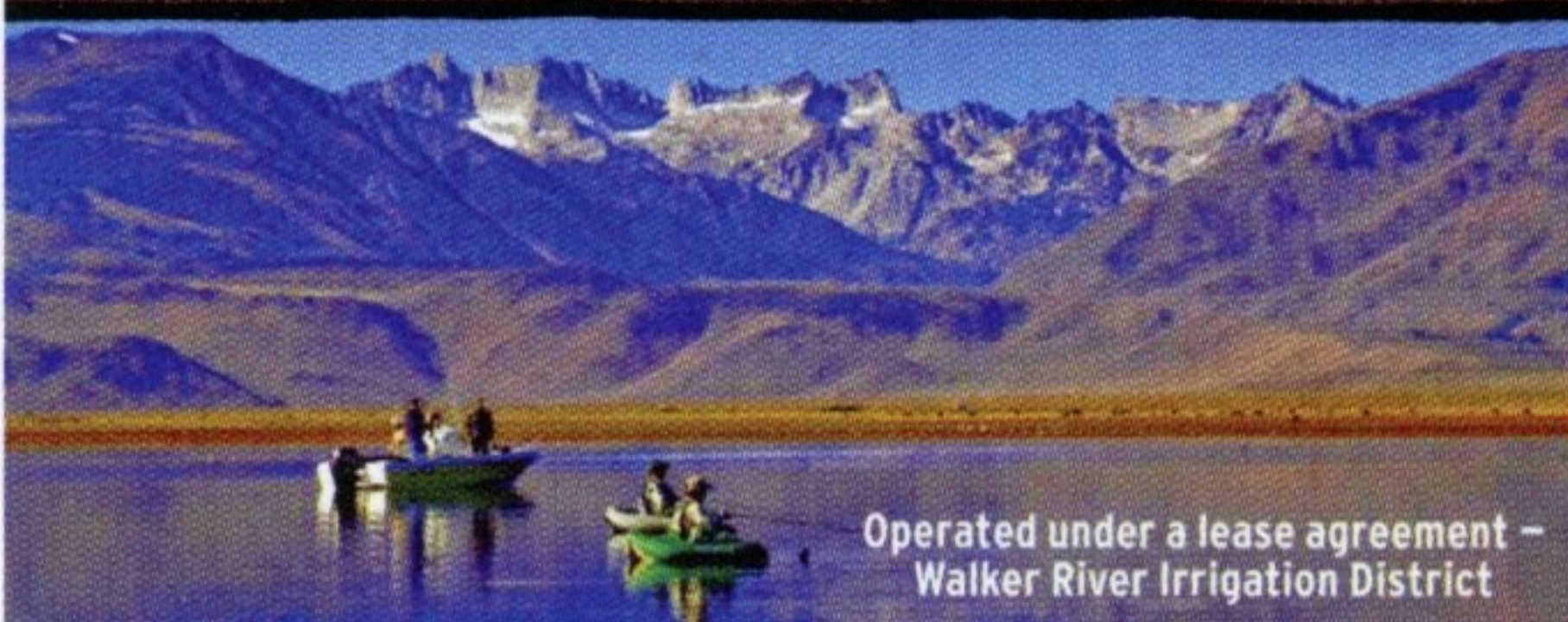


ALL-INCLUSIVE TOP DESTINATION VACATION

Horseback Riding • Delicious Meals • Cozy Cabins
Engaging Activities • Breathtaking Scenery • Fishing • Relaxing
Welcoming Families, Couples and Singles since 1931

760-932-7710 SUMMER | 775-465-2201 WINTER | info@hunewillranch.com
PO BOX 368 | BRIDGEPORT, CA 93517 | HunewillRanch.com

BRIDGEPORT RESERVOIR RV PARK & MARINA



Operated under a lease agreement -
Walker River Irrigation District

FISH - CAMP - PLAY

Launch Ramp to Bridgeport Reservoir • Boat Rentals • Dock Slips • General Store
RV Park • Pull-through sites with 30-50 amp service • Tent Camping
Laundry • Showers • Clean Restrooms

BOX 447 | 1845 HWY 182 | BRIDGEPORT, CA 93517

760-932-7001 www.bridgeportreservoir.com

Bridgeport



Vacation Trailer Rentals

Spring & Fall FISHING SPECIAL

May 1 - June 10 and
August 15 - October 31

- **FOUR NIGHTS!** • STAY IN A FULLY SELF-CONTAINED 26 FT. TRAILER
- INCLUDES 4 NIGHTS CAMPSITE FEES at MONO VILLAGE or LOWER TWIN LAKES RESORT
- **PLUS** 3-DAY BOAT AND MOTOR RENTAL

*"Like staying in
Yosemite without
the crowds."*

**ALL FOR
\$550!** *PLUS TAX
**FOR UP TO
4 PEOPLE**



**CHECK
WEBSITE FOR
SUMMER RATES**

For information and reservations call
866-224-5881 • 760-932-7740

BOX 36 • BRIDGEPORT • CA 93517
www.BridgeportTrailerRntls.com

ACCOMMODATIONS IN BRIDGEPORT

INNS / LODGES / MOTELS / RESORTS

| | |
|----------------------------------|---|
| Annett's Mono Village | MonoVillage.com 760-932-7071 |
| Big Meadow Lodge | BigMeadowLodge.com 760-932-9801 |
| Bodie Victorian Hotel | BodieVictorianHotel.com 760-616-1977 |
| Bridgeport Inn | TheBridgeportInn.com 760-932-7380 |
| Cain House Country Suites | SilverMapleInn.com/Cain.php 760-932-7383 |
| Doc & Al's Robinson Creek Resort | 760-932-7051 |
| Hunewill Guest Ranch | HunewillRanch.com 760-932-7710 |
| Redwood Motel | RedwoodMotel.net 760-932-7060 / 888-932-3292 |
| Ruby Inn | RubyInnBridgeport.com 760-932-7241 / 877-359-9343 |
| Silver Maple Inn | SilverMapleInn.com 760-932-7383 |
| Twin Lakes Resort | TwinLakeResort.com 760 932-7751 |
| Virginia Creek Settlement | VirginiaCrkSettlement.com 760-932-7780 |
| Virginia Lakes Resort | VirginiaLakesResort.com 760-647-6484 |
| Walker River Lodge | WalkerRiverLodge.com 760-932-7021 / 800-688-3351 |
| Willow Springs Motel & RV Park | WillowSpringsBridgeport.com 760-932-7725 |

CAMPGROUNDS & RV PARKS*

*US Forest Service campgrounds are listed on page 63

| | |
|---------------------------------------|--|
| Annett's Mono Village | MonoVillage.com 760-932-7071 |
| Bridgeport Trailer Rentals | BridgeportTrailerRntls.com 760-932-7740 / 866-224-5881 |
| Bridgeport Reservoir RV Park & Marina | BridgeportReservoir.com 760-932-7001 |
| Doc & Al's Robinson Creek Resort | 760 932-7051 |
| Paradise Shores Camp | ParadiseShoresCamp.com 760-932-7735 |
| Twin Lakes Resort | TwinLakeResort.com 760 932-7751 / 877-932-7751 |
| High Sierra Snowcat & Yurt | HighSierraSnowcat.com 916-494-9979 / 530-412-1509 |
| Willow Springs Motel & RV Park | WillowSpringsBridgeport.com 760-932-7725 |

DINING & CRAFT BREWERY

RESTAURANTS

| | |
|-----------------------------|--|
| The 1881 Coffee Café | 760-932-1918 |
| Albert's Meat Market & Deli | 760-932-7177 |
| Annett's Mono Village | MonoVillage.com 760-932-7071 |
| Big Meadow Brewing | 951-265-4553 |
| Bridgeport Inn | TheBridgeportInn.com 760-932-7380 |
| Burger Barn | 760-932-7775 |
| General Store and Deli | 760-932-7224 |
| High Sierra Bakery | HighSierraBakery.com 760-914-4002 |
| Jolly Kone | 760-932-7555 |
| Rhino's Bar & Grill | 760-932-7345 |
| Sportsmen's Bar & Grill | SportsmensInn.com 760-932-9922 |
| Three 95 Mexican Café | 760-616-4829 |
| Twin Lakes Resort | TwinLakeResort.com 760 932-7751 |
| Virginia Creek Settlement | VirginiaCrkSettlement.com 760-932-7780 |
| Virginia Lakes Resort Café | VirginiaLakesResort.com 760-647-6484 |

GROUPS / EVENTS

| | |
|-----------------------------------|----------------------------------|
| Bridgeport Ranch, Barns & Terrace | BridgeportRanch.com 775-545-7003 |
|-----------------------------------|----------------------------------|

SHOPPING

CONVENIENCE STORES / GAS STATIONS / GROCERIES

| | |
|-----------------------------|---------------------------------|
| Albert's Meat Market & Deli | 760-932-7177 |
| Annett's Mono Village | MonoVillage.com 760-932-7071 |
| Gas & Go | 760-932-7491 |
| General Store and Deli | 760-932-7224 |
| Shell Gas | 760-932-7266 |
| Twin Lakes Resort | TwinLakeResort.com 760-932-7751 |

Silver Maple Inn


Park-Like Setting
King or Queen Beds
In-Room Refrigerators
Free Wireless Internet
Pets Welcome
Non-Smoking

310 Main Street
Bridgeport CA 93517
In the center of town



OPEN THE END OF APRIL THROUGH OCTOBER
760-932-7383 SilverMapleInn.com

THE Cain House COUNTRY INN & SUITES



*Beautiful Antique Furnishings • Free Wireless Internet
Complimentary Continental Breakfast
Non-Smoking • Air Conditioning*

340 MAIN STREET, BRIDGEPORT, CA 93517

760-932-7383
SilverMapleInn.com/cain.php



EST. THE HISTORIC 1877

BRIDGEPORT INN

760.932.7380
TheBridgeportInn.com

- ◆ VICTORIAN HOTEL & MOTEL ROOMS ◆
- ◆ FINE DINING FAMILY RESTAURANT ◆
- ◆ FULL BAR ◆

*Free Meal Coupons Daily • Free WiFi
All Non-Smoking • Picnic Lawn Area • Pet-Friendly
Direct TV Flat Screen • Free Parking*

205 Main Street
Bridgeport, CA 93517



BODIE HILLS


Surrounding Bodie State Historic Park, the Bodie Hills offer hiking, mountain biking, camping, bird watching, hunting and motor-touring through aspen-lined valleys and across high plateaus with views of the Sierra Nevada, Mono Lake and the Great Basin. Home to petroglyphs, arborglyphs and many plant and animal species — including pika, pronghorn, black bear, mountain lion, mule deer and sage-grouse — the Bodie Hills are a special place to explore.




High-clearance vehicles are recommended, and dirt roads have seasonal conditions — please visit BodieHills.org, contact the BLM Bishop field office at 760-872-5000 and drop by the Bridgeport Ranger District for more information.

Pronghorn ©JOHNDITTLI

BODIE HILLS CONSERVATION PARTNERSHIP



Visit the beautiful Bodie Hills
www.BodieHills.org
Facebook/BodieHillsConservationPartnership



BRIDGEPORT GENERAL STORE



Bridgeport General Store & Main Street Deli

GROCERIES • LIQUOR • DAIRY • PRODUCE • DELI
Soups • Salads • Sandwiches • Specials

242 MAIN STREET, BRIDGEPORT, CA 93517 | 760-932-7442

Bridgeport Colony Development Corporation | PO Box 116 | Bridgeport, CA 93517 | 760-932-7083



#MONOCOUNTYTOURISM



MONOCOUNTY.ORG



800-845-7922

- 36 Non-Smoking Rooms • King Size Beds • Kitchen Suites
- In-Room Microwave & Refrigerator • Free Wireless Internet
- Complimentary Continental Breakfast • Handicapped Units
- Seasonal Pool & Jacuzzi • BBQs • Picnic Area on the River

Walker River Lodge
 On the River
 100 MAIN STREET
 BRIDGEPORT, CA 93517
 760-932-7021
 WalkerRiverLodge.com

SPECIALTY & GIFT SHOPS

- Bodie Mercantile BodieFoundation.org 760-932-7574
- Dis 'n Dat 760-616-0276
- Eastern Sierra Trading Post 760-932-7231
- The Fox Den TheFoxDenBridgeport.com / FoxeyDesigns@gmail.com
- Graceful Creations 760-696-0480
- Hunewill Ranch Gift Shop HunewillRanch.com 760-932-7710 / 775-465-2201
- Ken's Sporting Goods KensSport.com 760-932-7707
- Snap N Crackle Candy SnCCandy.com 760-937-3439
- Sweetwater Outpost & Florist 760-932-1068

ACTIVITIES

- ACTION SHOOTING**
 Bridgeport Gun Club Shooting Range 760-932-7177
- FISHING GUIDES / SPORTING GOODS / OUTFITTERS**
 Adventurous Guide Service 760-932-7525
 Ken Hoffman's Guide Service KenHoffmansGuideService.com 714-227-0765
 Ken's Sporting Goods & Guide Service KensSport.com 760-932-7707 / 714-227-0765
 Walker River Outfitters WalkerRiverOutfitters.com 760-937-1665 / 760-932-7707
- HORSEBACK RIDING / PACK TRIPS / DUDE RANCH**
 Hunewill Guest Ranch NO HOURLY / DAY RIDES HunewillRanch.com 760-932-7710 / 775-465-2201
 Leavitt Meadows Pack Station LeavittMeadows.com 530-495-2196
 Virginia Lakes Pack Outfit VirginiaLakes.com 925-349-5074 / 760-937-0326
- HUNTING GUIDES**
 Mono Basin Outfitters 530-392-6282
- LIBRARY**
 Bridgeport Public Library MonoCoLibraries.org 760-932-7482
- MARINAS / BOAT RENTALS**
 Annett's Mono Village MonoVillage.com 760-932-7071
 Bridgeport Reservoir Marina BridgeportReservoir.com 760-932-7001
 Twin Lakes Resort TwinLakeResort.com 760 932-7751 / 877-932-7751

- MUSEUMS**
 Bodie State Historic Park BodieFoundation.org 760-647-6445 / 760-647-6564
 Mono County Museum MonoCoMuseum.org 760-932-5281
- PARKS / BALL FIELD / SKATE PARK**
 Bridgeport Park, Ball Field, Skate Park MonoCounty.ca.gov 760-932-5440
- BACKCOUNTRY SKI TOURING / SNOWMOBILING**
 Bridgeport Winter Recreation Area 760-932-7070
 Bridgeport Avalanche Center BridgeportAvalancheCenter.org 760-932-5820
 High Sierra Snowcat & Yurt HighSierraSnowcat.com 916-494-9979 / 530-412-1509
- STATE PARKS**
 Bodie State Historic Park BodieFoundation.org 760-647-6445

VISITOR INFORMATION

- Bridgeport Chamber of Commerce & Visitor Center BridgeportCalifornia.com 760-932-7500
- Bridgeport Ranger Station & Visitor Information 760-932-7070

RUBY INN
 GEM OF THE EASTERN SIERRA

Visit Ruby Inn to experience:
 Quality lodging
 Personal, caring service
 A non-smoking environment
 Complimentary continental breakfast
 Free Internet access
 Relaxing in our 15-person hot tub

333 Main Street,
 US Hwy 395
 Bridgeport, CA

760-932-7241 www.rubyinnbridgeport.com
 guestservices@rubyinnbridgeport.com

MONO COUNTY MUSEUM

Exhibits of Paiute basketry, area artifacts, mining and farming equipment in the 1880 Bridgeport Elementary Schoolhouse.

Open Tuesday through Saturday, Memorial Day Weekend through September 30.

Bridgeport Founder's Day Celebration
 August 30 - September 2, 2019

MONO COUNTY MUSEUM
 EMIGRANT STREET BEHIND THE MEMORIAL HALL IN BRIDGEPORT PARK
 760-932-5281 MonoCoMuseum.org

BODIE STATE HISTORIC PARK

California's official ghost town

MEMORIES of California's gold mining days come alive on Bodie's long-abandoned dirt streets, with about 200 of the town's relic buildings preserved in a state of "arrested decay." From 1877 to 1882, Bodie had nearly 10,000 residents and produced more than \$35 million in gold and silver! Now California's official ghost town, Bodie State Historic Park is a truly unique place, and offers a taste of authentic Wild West history to visitors from around the world.

HOW TO GET TO BODIE — Bodie is located 13 miles off US 395 south of Bridgeport on SR 270 (the last three miles are unpaved and can be rough), and is open daily. The road to Bodie closes in winter, and re-opens in spring when weather/road conditions permits.

TOUR THE STAMP MILL — Learn how gold and silver ore was processed! Tours are offered daily in summer for a small fee; sign up at the Museum upon arrival.

FRIENDS OF BODIE DAY — The 32nd annual Friends of Bodie Day is a fundraiser that celebrates Bodie's past in style! Now a two-day event, mark your calendar for August 9 & 10, 2019. BodieFoundation.org

BODIE MERCANTILE STORE — The Bodie Mercantile Store on Bridgeport's Main Street sells "Bodie Ghost Kitchen" preserves, kitchenware, blankets, Bodie souvenirs and more. All proceeds benefit Bodie, Mono Lake and Grover state parks. Visitor information about Bodie is also available. Go to BodieFoundation.org or call 760-932-7574.

For information on hours of operation, fees, tours and special events: 760-616-5040 or MonoCounty.org/Bodie.

 **#BodieGhostTown**

Bodie State Historic Park © JEFFSULLIVANPHOTOGRAPHY.COM

Rustic Bodie wedding © WHITE DAISY PHOTOGRAPHY

Friends of Bodie Day © MONO COUNTY TOURISM

2019 MAIN EVENTS

JUN-SEP Photo workshops, tours and events —
BodieFoundation.org

JUL 6 Bodie 5-K and 6.01-Mile Race

AUG 9-10 Friends of Bodie Day

SEP 21 Bodie Hills Stewardship Day

Dates/events subject to change. Free wall calendars: MonoCounty.org



WEDDINGS AT BODIE

*Getting married is
an historic occasion —
why not tie the knot
in a place steeped
in history?*

*Contact the Park at
760-616-5040
to reserve Bodie
for your
special day!*



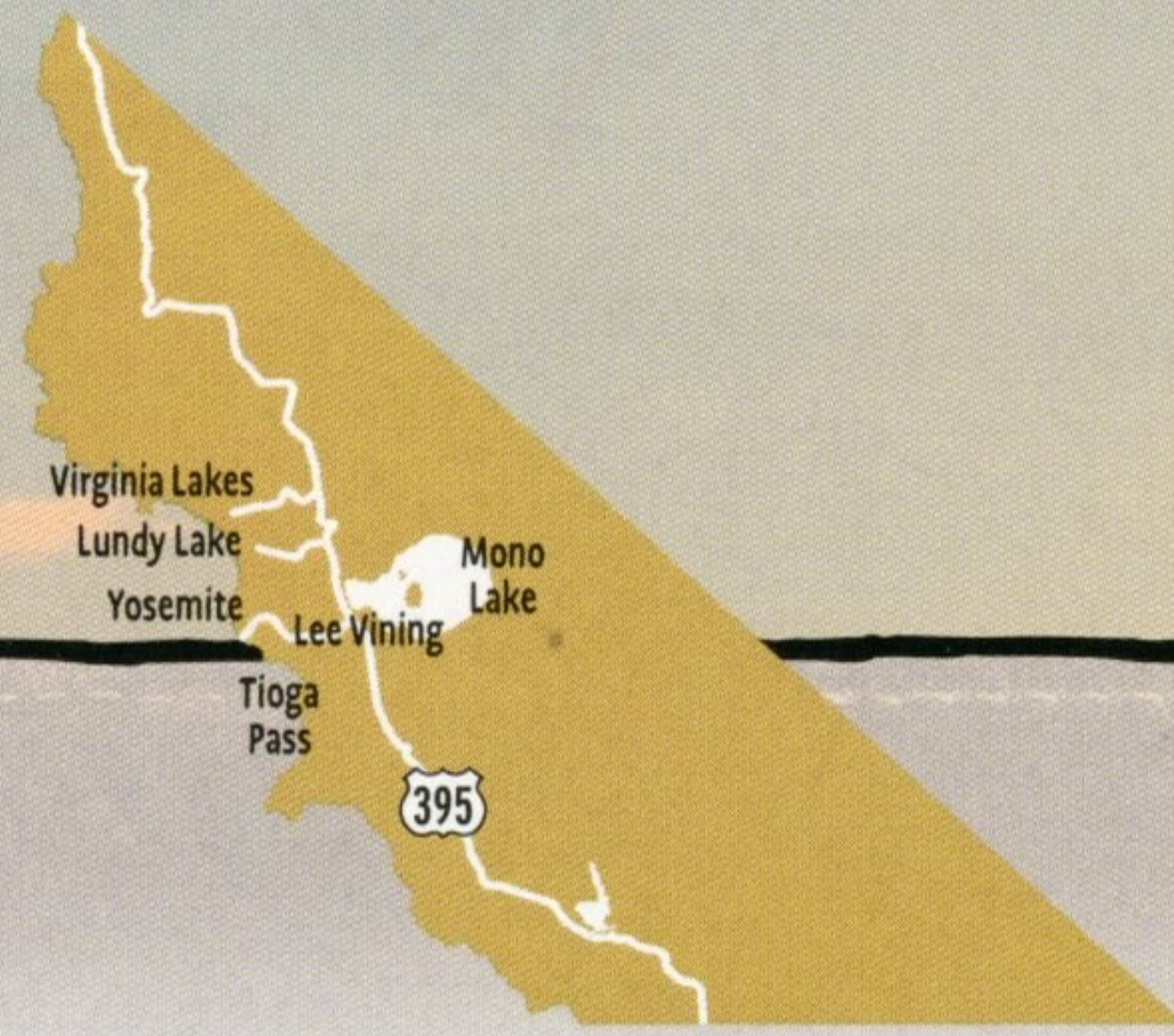


2019 MAIN EVENTS

- MAY – SEP Tioga Gas Mart Concert Series
(Thursdays and Sundays)
- JUN 14-16 Mono Basin Bird Chautauqua
- AUG 23-24 Ghosts of the Sagebrush Tour
- SEP 8 Tioga Pass Run
- MAY-OCT Mono Lake Committee— Photography /
Painting / Geology / Wildlife Workshops

Dates/events subject to change. Free Mono County wall calendars: MonoCounty.org





CENTRAL

» Mono County «

LEE VINING AND MONO LAKE

Small town, big views

MONO LAKE is one of the western hemisphere’s oldest lakes, an alkaline inland sea described as “hauntingly beautiful,” and a must-see on every California adventure travel list. Just 12 miles from Yosemite’s eastern gateway, Lee Vining is famous for its views of Mono Lake — and a variety of lodging options, restaurants and shops, as well as two visitor information locations.

TUFA TOWERS — Learn how the mystical-looking limestone tufa towers are formed and how Mono Lake was saved. The best place to see the most prolific tufa towers is at the South Tufa State Reserve, about five miles east on SR 120 East. Drop by the Mono Lake Committee Visitor Information Center or the Mono Basin Scenic Area Visitor Center for directions. Both locations show a different film about Mono Lake, and have staff available to answer questions. Then head down to the shore to see the lake and tufas up close.

CANOE AND KAYAK — Paddle a canoe around Mono Lake with a naturalist guide on weekends in summer with the Mono Lake Committee (sign up in person, online at MonoLake.org or 760-647-6595). If you prefer kayaking, kayak tours and rentals are available with Caldera Kayaks and Mono Basin Kayak Rentals.

BIRDWATCHING AT MONO LAKE — Mono Lake is one of the most studied — and photographed — bird sanctuaries in North America. Migratory and resident birds feast on the lake’s abundant brine shrimp and alkali fly populations, and nearly 300 bird species have been identified here — including osprey, great horned owl, Wilson’s phalaropes, eared grebes and approximately 50,000 California gulls who nest every year on the lake’s two islands.

GUIDED NATURALIST TOURS — Free, one-hour walking tours of South Tufa State Reserve are available twice daily (10 am and 6 pm) in the summer months, and on Saturdays and Sundays at 1 pm during the winter and spring. A full schedule can be found at MonoLake.org/visit/programs.

Kayaking on Mono Lake © CHRISTIAN PONDELLA / MAMMOTH LAKES TOURISM
Nesting osprey at Mono Lake © CALIFORNIA STATE PARKS


IN THIS SECTION:

- Lee Vining
- Mono Lake
- Yosemite National Park
- Saddlebag Lake
- Virginia Lakes
- Lundy Lake & Canyon

BIRD CHAUTAUQUA

If you are at all interested in birds, wildlife, geology and history, don’t miss the annual Mono Basin Bird Chautauqua, June 14-16, 2019. Tickets for events and workshops go on sale at 6:30 am sharp on April 15, 2019. Info: BirdChautauqua.org

The Mobil



— HOME OF THE —

Whoa Nellie Deli

GOURMET FOOD AT A GAS STATION!

WEEKLY LIVE MUSIC EXTRAVAGANZAS
FUN FOR EVERYONE
RIDICULOUSLY COOL STAFF & AWESOME CUISINE
OUTDOOR PICNIC AREA

OVERLOOKING SCENIC MONO LAKE AT THE
EASTERN ENTRANCE TO YOSEMITE NATIONAL PARK
SOUVENIRS — RESTAURANT — SNACKS
CAMPING SUPPLIES — RV DUMP

OPEN LATE APRIL THRU OCTOBER — US 395 AT HWY 120 TIAGA PASS — LEE VINING, CALIFORNIA

760-647-1088 ★ WHOANELLIEDELI.COM



YOSEMITE NATIONAL PARK

See Yosemite's jaw-dropping east side

TIOGA PASS AND TUOLUMNE MEADOWS — Just 12 miles from Lee Vining, the east entrance to Yosemite National Park is located at the top of spectacular Tioga Pass/SR 120 — the highest paved mountain pass in California! Normally open mid-May through mid-November, (depending on snow), this is arguably the most dramatic and beautiful roads east-west across the Sierra Nevada.

While many Park visitors understandably focus on Yosemite Valley's Half Dome and El Capitan, in doing so they may overlook the beauty of the Park's other 1,200 square miles — and opportunities to explore the east side's Tuolumne Meadows, Olmsted Point, Tenaya Lake, and Lembert Dome. Stop in at the Tuolumne Meadows Visitor Center or the Mono Basin Scenic Area Visitor Center in Lee Vining for info.


Travel tip: Remember to fuel up in Lee Vining or at Crane Flat, as there are no fuel services between those two points.

SHUTTLE IN AND OUT — YARTS tour-style buses offer round-trip rides to Yosemite Valley daily in July and August, weekends-only in June and September. Hop aboard without a worry about traffic, roads or parking issues! Kids 12 and under ride free (one free child per paid adult), and your bus fare includes admission to the Park. Tickets may be purchased in advance online at YARTS.com or call 877-989-2787.

PASSES CLOSED? — East-west mountain passes SR 120 (Tioga Pass) / SR 108 (Sonora Pass) / SR 89 (Monitor Pass) close in the winter. Alternative routes to and from the east side and Mono County mean a longer drive but are available by heading north to South Lake Tahoe, or heading south through Bakersfield.

Tenaya Lake at Yosemite National Park © MONO COUNTY TOURISM

Half Dome at Yosemite National Park © SARAH FIELDS PHOTOGRAPHY / SHUTTERSTOCK.COM



#MONOCOUNTYTOURISM




MONOCOUNTY.ORG



800-845-7922

19

LAKE VIEW LODGE



LEE VINING, CALIFORNIA

Family owned & operated since 1932

800-990-6614 | 760-647-6543

51285 HWY 395
LEE VINING, CA 93541

LAKEVIEWLODGEYOSEMITE.COM



Enjoy rustic Old World charm
at the historic

Tioga Lodge

AT MONO LAKE

HAMMOND STATION RESTAURANT

Healthy, all-natural California casual cuisine with gourmet vegetarian and vegan options. Gluten-free, dairy-free and soy-free choices also available. No preservatives, no hormones, no MSG, no antibiotics.

BREAKFAST • LUNCH • DINNER
BEER & WINE



We take "getting away from it all" seriously!

- Cabins and rooms are individually decorated with authentic antiques that reflect local history. All cabins have incredible views of Mono Lake.
- Rooms do not offer modern-day amenities such as television, telephone, or air conditioning.
- Grounds feature gardens, a pagoda and a custom bridge designed by world-renowned artist John Dunn.
- Internet Café with WiFi

54411 US HWY 395 — LEE VINING, CA 93541
(3 miles north of Lee Vining)

BOOK ONLINE: **760-647-6423**
www.TiogaLodgeAtMonoLake.com





SADDLEBAG, LUNDY ^{AND} VIRGINIA LAKES

Quintessential High Sierra

SADDLEBAG LAKE is one of the area's most pristine alpine hiking, fishing and camping destinations, located just outside of Yosemite's east entrance off Tioga Pass Road. Usually accessible from mid- to late June through October, the Twenty Lakes Basin Trail at the west end of the Saddlebag Lake is a spectacular 5-mile loop circling several photogenic lakes. Saddlebag Lake Resort was recently purchased by new owners and will be open summer 2019, offering boat taxi service, boat rentals, and café/general store items. Depending on snow-melt, the Inyo National Forest campground at Saddlebag Lake is usually open from mid- to late June through mid-September and sites are available on a first-come, first-served basis.

LUNDY CANYON — Rated by *Sunset Magazine* as one of the top five hiking spots for fall colors in the West. Depending on the time of year, hikers will see waterfalls, wildflowers and beaver dams in these lush canyonlands.

VIRGINIA LAKES — At the top of Conway Summit, Virginia Lakes are among the highest road-accessible lakes in the region and are a favorite with trout fishermen. Virginia Lakes Resort offers cozy cabins, boat rentals, a general store, and home-style café featuring fresh baked pies. Hike or horseback ride to several backcountry lakes. Campgrounds are available at Lundy Lake and Virginia Lakes.

Fall in Lundy Canyon © JOSH WRAY/MAMMOTH LAKES TOURISM

Water taxi on Saddlebag Lake © MONO COUNTY TOURISM



#MONOCOUNTYTOURISM



MONOCOUNTY.ORG



800-845-7922

21

ACCOMMODATIONS IN CENTRAL MONO COUNTY

BED & BREAKFAST INNS / LODGES / MOTELS / RESORTS

| | | |
|--|---------------------------|-----------------------------|
| El Mono Motel | ElMonoMotel.com | 760-647-6310 |
| Lake View Lodge & Cottages | LakeViewLodgeYosemite.com | 760-647-6543 / 800-990-6614 |
| Lee Vining Motel | | 760-647-6440 |
| Lundy Lake Resort | | 626-309-0415 |
| The Mono Lake House B&B | Airbnb.com/rooms/19849011 | |
| Murphey's Motel | MurpheysYosemite.com | 760-647-6316 / 800-334-6316 |
| Tioga Lodge at Mono Lake | TiogaLodgeAtMonoLake.com | 760-647-6423 |
| Tioga Pass Resort <small>TEMPORARILY CLOSED FOR 2019</small> | TiogaPassResort.com | |
| Virginia Lakes Resort | VirginiaLakesResort.com | 760-647-6484 |
| Yosemite Gateway Motel | YosemiteGatewayMotel.com | 760-647-6467 |

CAMPGROUNDS & RV PARKS*

*US Forest Service campgrounds are listed on page 63

| | | |
|-------------------------------------|-------------------------|--------------|
| Lundy Canyon Campground | | 760-932-5440 |
| Lundy Lake Resort and General Store | | 626-309-0415 |
| Mono Vista RV Park | | 760-647-6401 |
| Saddlebag Lake Resort | SaddlebagLakeResort.com | |

DINING

| | | |
|---|-----------------------------|--------------|
| Bodie Mike's BBQ Restaurant | | 760-647-6432 |
| Linda Dore Food Service, Catering | LindaDoreFoodService.com | 760-647-1055 |
| Epic Café | Facebook.com/EpicCafeSierra | 760-965-6282 |
| Hammond Station Restaurant at Tioga Lodge | TiogaLodgeAtMonoLake.com | 760-647-6423 |
| Latte Da Coffee Cafe | ElMonoMotel.com | 760-647-6310 |

| | | |
|---|---------------------------|-------------------------------|
| Mono Cone | | 760-647-6606 |
| Mono Cup Coffee | | 760-709-6908 |
| The Mono Inn | Monolnn.com | 760-647-6581 |
| Mono Market | | 760-647-1010 |
| Nicely's Restaurant | | 760-647-6477 |
| Sierra Gourmet Backcountry Catering | SierraGourmetCatering.com | 831-205-1391 |
| Saddlebag Lake Resort Café | SaddlebagLakeResort.com | staff@saddlebaglakeresort.com |
| Tioga Pass Resort Café <small>TEMPORARILY CLOSED FOR 2018</small> | | TiogaPassResort.com |
| Virginia Lakes Resort Café | VirginiaLakesResort.com | 760-647-6484 |
| Whoa Nellie Deli | WhoaNellieDeli.com | 760-647-1088 |

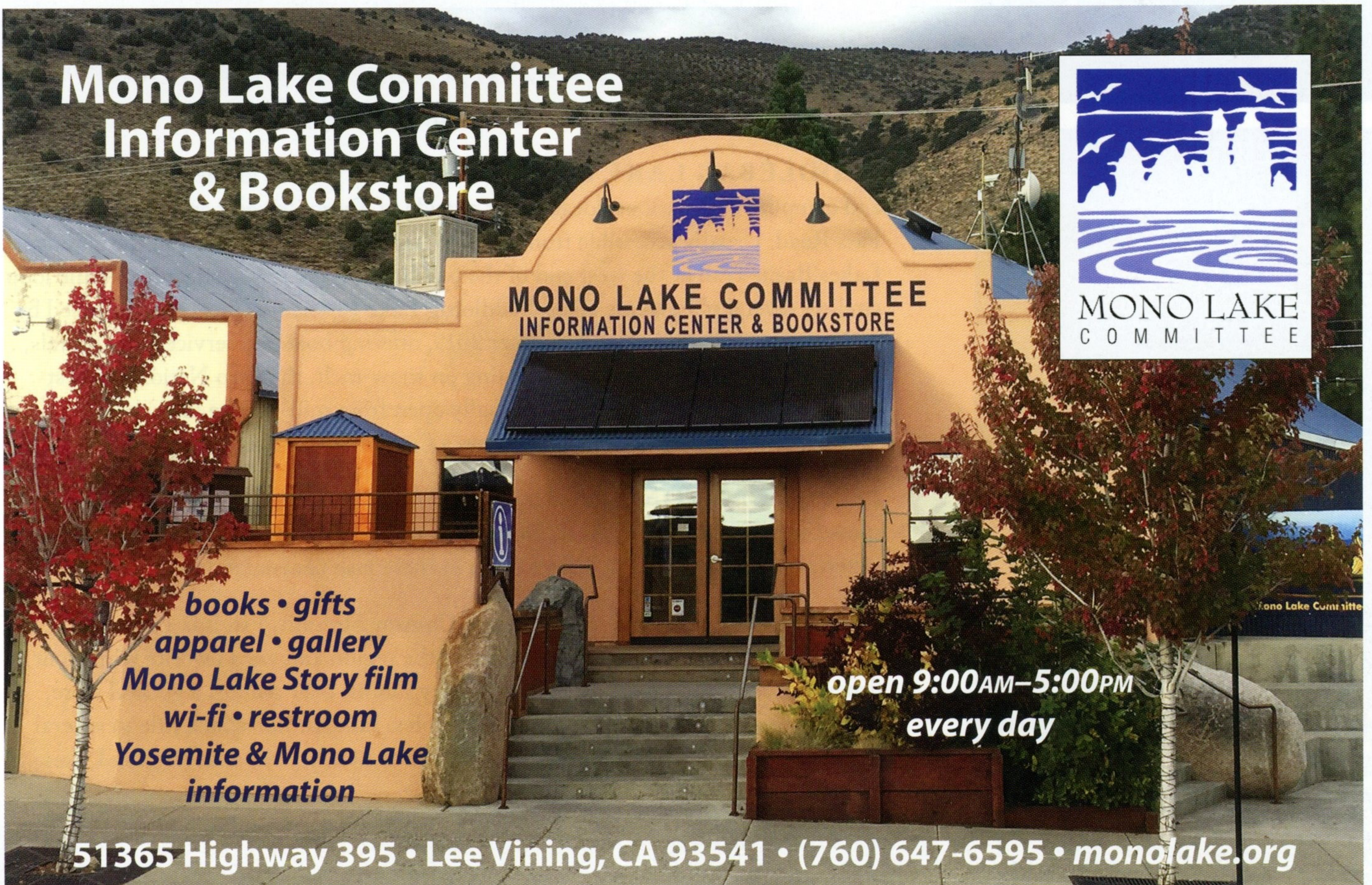
SHOPPING

CONVENIENCE STORES / GAS STATIONS / GROCERIES

| | | |
|--|-------------------------|---------------------|
| Channel Shell & AAA Towing | | 760-647-6303 |
| Lee Vining Chevron | | 760-647-6330 |
| Mono Market | | 760-647-1010 |
| Saddlebag Lake Resort | SaddlebagLakeResort.com | |
| Tioga Gas Mart | WhoaNellieDeli.com | 760-647-1088 |
| Tioga Pass Resort <small>TEMPORARILY CLOSED FOR 2019</small> | | TiogaPassResort.com |
| Virginia Lakes Resort | VirginiaLakesResort.com | 760-647-6484 |

SPECIALTY & GIFT SHOPS

| | | |
|--|----------------|--------------|
| Beaver's Sporting Goods | | 760-647-6406 |
| Black Bear Trading Post & Yosemite Outfitters | | 760-647-6111 |
| Bronze Bear Outpost | | 760-647-6465 |
| Eastern Sierra Interpretive Association Bookstore | ESIAonline.org | 760-647-3042 |
| Lundy Lake Resort | | 626-309-0415 |
| Mono Inn Store & Art Gallery | monoinn.com | 760-647-6581 |
| Mono Lake Committee Information Center & Bookstore | MonoLake.org | 760-647-6595 |




Mono Lake Committee Information Center & Bookstore

MONO LAKE COMMITTEE INFORMATION CENTER & BOOKSTORE

*books • gifts
apparel • gallery
Mono Lake Story film
wi-fi • restroom
Yosemite & Mono Lake information*

*open 9:00AM-5:00PM
every day*

51365 Highway 395 • Lee Vining, CA 93541 • (760) 647-6595 • monolake.org





ACTIVITIES

HORSEBACK RIDING / PACK TRIPS

Virginia Lakes Pack Outfit VirginiaLakes.com 760-872-8331 / 760-937-0326

KAYAK & BOAT RENTALS / NATURALIST TOURS

Caldera Kayaks CalderaKayak.com 760-934-1691
 Mono Basin Kayak Rentals MonoBasinKayakRental.com 760-937-1934
 Mono Basin Scenic Area Visitor Center 760-647-3044
 Mono Lake Committee MonoLake.org 760-647-6595
 Virginia Lakes Resort Boat Rentals VirginiaLakesResort.com 760-647-6484

LIBRARY

Lee Vining Public Library MonoCoLibraries.org 760-647-6123

MUSEUM

Mono Basin History Museum / Old Schoolhouse MonoBasinHS.org 760-647-6461

NATIONAL AND STATE PARKS

Bodie State Historic Park BodieFoundation.org 760-647-6445
 Mono Lake Tufa State Natural Reserve Parks.Ca.gov 760-647-6331
 Yosemite National Park NPS.gov/Yose 209-372-0200

PARKS

Guss Hess Park MonoCounty.ca.gov 760-932-5440
 Mono Lake Park MonoCounty.ca.gov 760-932-5440
 Pioneer Solar Pavilion MonoLake.org 760-647-6595



VISITOR INFORMATION

Lee Vining Chamber of Commerce LeeVining.com 760-647-6629
 Mono Basin Scenic Area Visitor Center and Ranger Station 760-647-3044
 Mono Lake Committee Information Center & Bookstore MonoLake.org 760-647-6595

CALDERA KAYAKS

Caldera Kayaks

- Mono Lake Natural History Tours
- Beginners and Families Welcome
- Rentals and Lessons
- Kayak Sales and Accessories

PO BOX 726 | MAMMOTH LAKES, CA 93546 | 760-934-1691 | CalderaKayak.com

MONO MARKET

Serving Lee Vining since 1926...

Your full-service community grocer featuring:

- "Mono-made" goodies
- Locally-grown produce
- Natural foods
- Real beer • Reggae music

Find it all in the red cabin on the south end of Lee Vining.

51303 US HIGHWAY 395 | LEE VINING | **760-647-1010**

MURPHEY'S MOTEL

Murphey's Motel is located in the heart of Lee Vining – just 14 miles from the eastern entrance to Yosemite National Park and minutes from Mono Lake.

- Open year-round
- AAA approved
- Wireless Internet access

MURPHEY'S MOTEL

US 395 | LEE VINING | 760-647-6316 | info@murpheysyosemite.com
800-334-6316 RESERVATIONS ONLY | MurpheysYosemite.com



Yosemite Falls © NELSON SIRLIN / SHUTTERSTOCK.COM

BEST PLACE TO STAY AND SEE YOSEMITE

Lodging and campgrounds in Yosemite fill up fast. Fortunately, there's plenty of room – and always a place to get hot coffee and filling meals – on the east side of the Park in the charming, friendly towns of Lee Vining, June Lake and Bridgeport.

Fishing, hiking, birding, boutique shopping, boating, fall colors, restaurants and hotel accommodations!

A gateway to Yosemite National Park, Mono Lake, Bodie State Historic Park!

VISIT

LEE VINING, CA

a true Eastern Sierra experience!



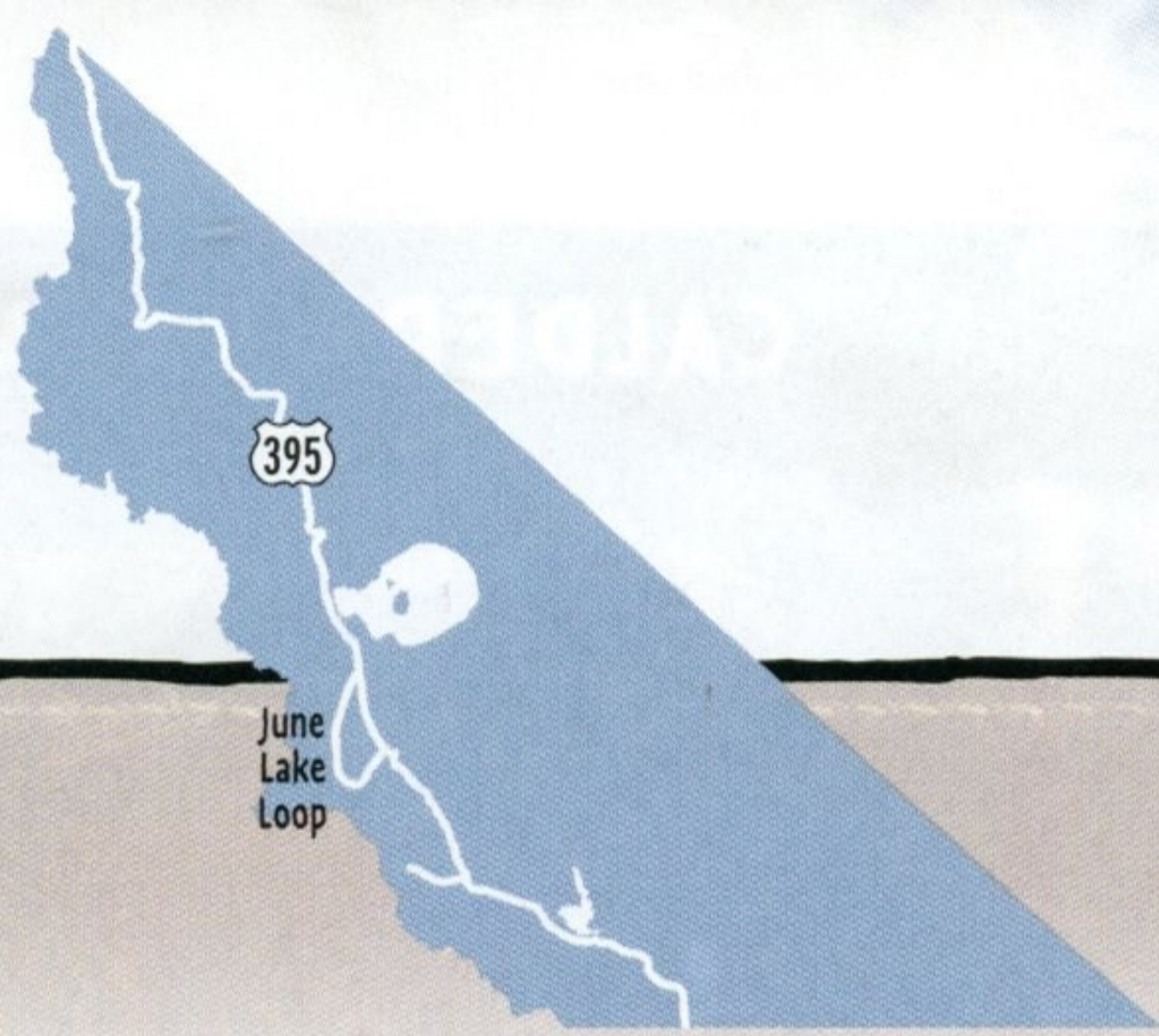
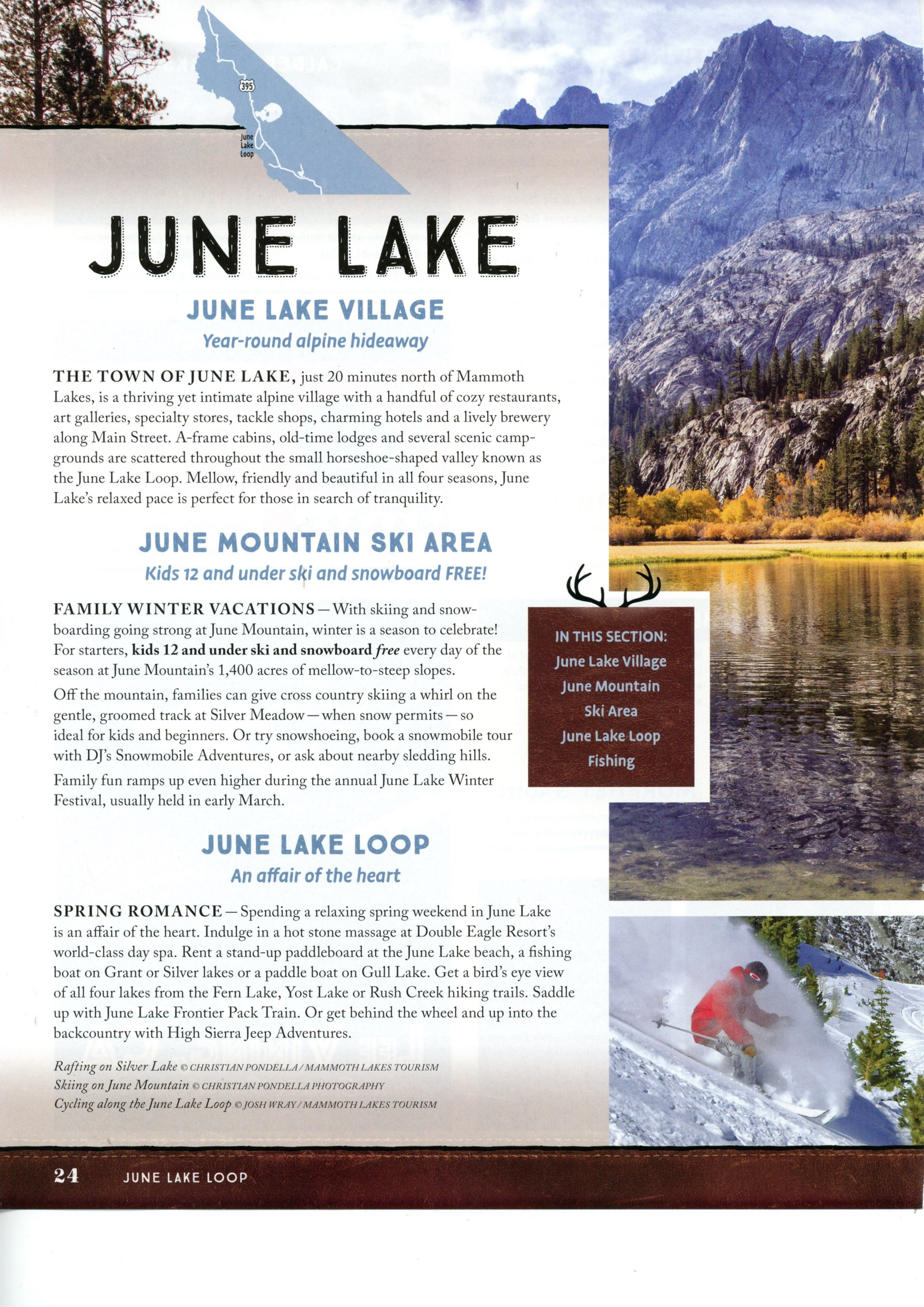
#MONOCOUNTYTOURISM



MONOCOUNTY.ORG



800-845-7922



JUNE LAKE

JUNE LAKE VILLAGE

Year-round alpine hideaway

THE TOWN OF JUNE LAKE, just 20 minutes north of Mammoth Lakes, is a thriving yet intimate alpine village with a handful of cozy restaurants, art galleries, specialty stores, tackle shops, charming hotels and a lively brewery along Main Street. A-frame cabins, old-time lodges and several scenic campgrounds are scattered throughout the small horseshoe-shaped valley known as the June Lake Loop. Mellow, friendly and beautiful in all four seasons, June Lake's relaxed pace is perfect for those in search of tranquility.

JUNE MOUNTAIN SKI AREA

Kids 12 and under ski and snowboard FREE!

FAMILY WINTER VACATIONS — With skiing and snowboarding going strong at June Mountain, winter is a season to celebrate! For starters, **kids 12 and under ski and snowboard free** every day of the season at June Mountain's 1,400 acres of mellow-to-steep slopes.

Off the mountain, families can give cross country skiing a whirl on the gentle, groomed track at Silver Meadow — when snow permits — so ideal for kids and beginners. Or try snowshoeing, book a snowmobile tour with DJ's Snowmobile Adventures, or ask about nearby sledding hills.

Family fun ramps up even higher during the annual June Lake Winter Festival, usually held in early March.

JUNE LAKE LOOP


An affair of the heart

SPRING ROMANCE — Spending a relaxing spring weekend in June Lake is an affair of the heart. Indulge in a hot stone massage at Double Eagle Resort's world-class day spa. Rent a stand-up paddleboard at the June Lake beach, a fishing boat on Grant or Silver lakes or a paddle boat on Gull Lake. Get a bird's eye view of all four lakes from the Fern Lake, Yost Lake or Rush Creek hiking trails. Saddle up with June Lake Frontier Pack Train. Or get behind the wheel and up into the backcountry with High Sierra Jeep Adventures.

Rafting on Silver Lake ©CHRISTIAN PONDELLA/MAMMOTH LAKES TOURISM

Skiing on June Mountain ©CHRISTIAN PONDELLA PHOTOGRAPHY

Cycling along the June Lake Loop ©JOSH WRAY/MAMMOTH LAKES TOURISM



IN THIS SECTION:

June Lake Village


June Mountain

Ski Area

June Lake Loop

Fishing





2019 MAIN EVENTS

- DEC 22 – APR 6 Saturdays - Bucky's Bonfire at June Mountain
- MAR 2 June Lake Winter Festival
- APR 27 Fishing Opener and Monster Trout Contest
- JUL 13 June Lake Triathlon
- AUG 10 June Lake Fire Department Picnic
- AUG 17 June Lake Theater Festival
- SEP 6-8 June Lake Jam Fest
- SEP 28 June Lake Autumn Beer Festival

Dates/events subject to change. Free Mono County wall calendars: MonoCounty.org



#MONOCOUNTYTOURISM



MONOCOUNTY.ORG



800-845-7922

Lake View Suites
with balcony

Deluxe Motel Rooms

One & Two-Bedroom
Apartments with kitchens

Boulder Lodge

INYO
NATIONAL
FOREST

PO BOX 68 • 2282 HWY 158
JUNE LAKE • CA 93529

SITUATED ON 5 ACRES OF LAKE FRONT ON JUNE LAKE

HOT TUB / SAUNA / INDOOR POOL / GAME ROOM

LOCATED ONE MILE FROM JUNE MOUNTAIN AND
30 MINUTES FROM YOSEMITE'S EAST GATE

BEAUTIFUL LAKE AND MOUNTAIN VIEWS

FREE WiFi IN PUBLIC AREAS

760-648-7533

boulderlodge56@gmail.com

www.BoulderLodgeJuneLake.com

FERN CREEK LODGE

*The Ultimate June Lake
Lodging Experience*

Oldest year-round resort in June Lake
ESTABLISHED IN 1927

Fern Creek Lodge is a historical and traditional destination for many lovers of the Eastern Sierra. Located just five miles off US 395 just past June Lake, you'll sense your mountain experiences are just beginning.

Open year-round and pet-friendly.

From two-story, four-bedrooms to one-bedroom cozy cabins, each of our lodging units has a fully equipped kitchen, color television, WiFi, and some have fireplaces.




Our well stocked store provides snacks and healthy choices, as well as fine wines and beer, fishing supplies and much more. ATM / cash machine available.

4628 HWY. 158 | JUNE LAKE, CA 93529
760-648-7722 or 1-800-621-9146

Check out our website:

www.FernCreekLodge.com

FACEBOOK: *Fern Creek Lodge on the June Lake Loop*



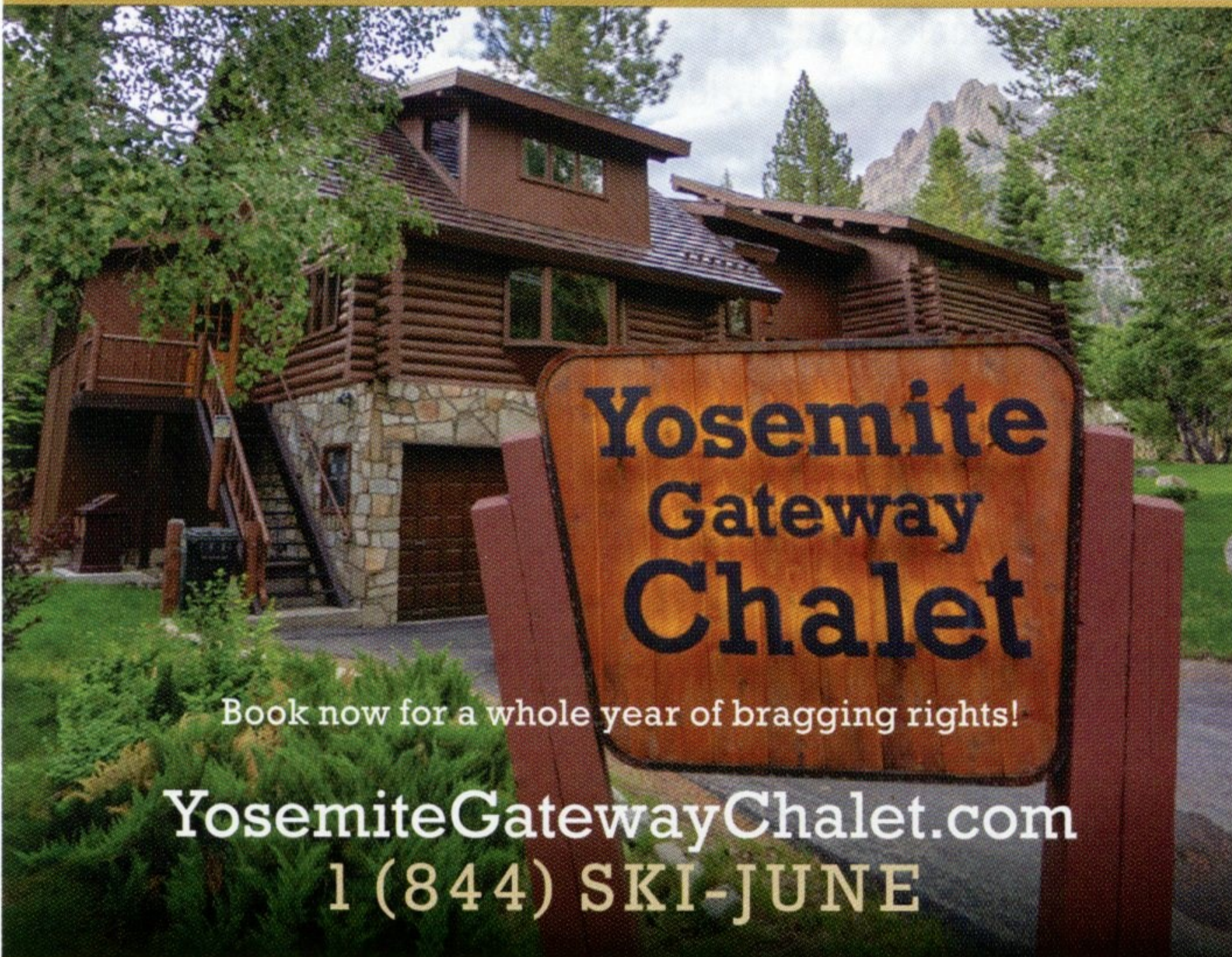
Luxury. Comfort. Serenity.



A luxurious chalet with three bedrooms, each with en suite bath

Outdoor hydrotherapy tub

Just one mile from June Mountain





Book now for a whole year of bragging rights!

YosemiteGatewayChalet.com
1 (844) SKI-JUNE

Silver Lake Resort

A Complete Summer Experience



JUNE LAKE FISHING

Paradise for anglers

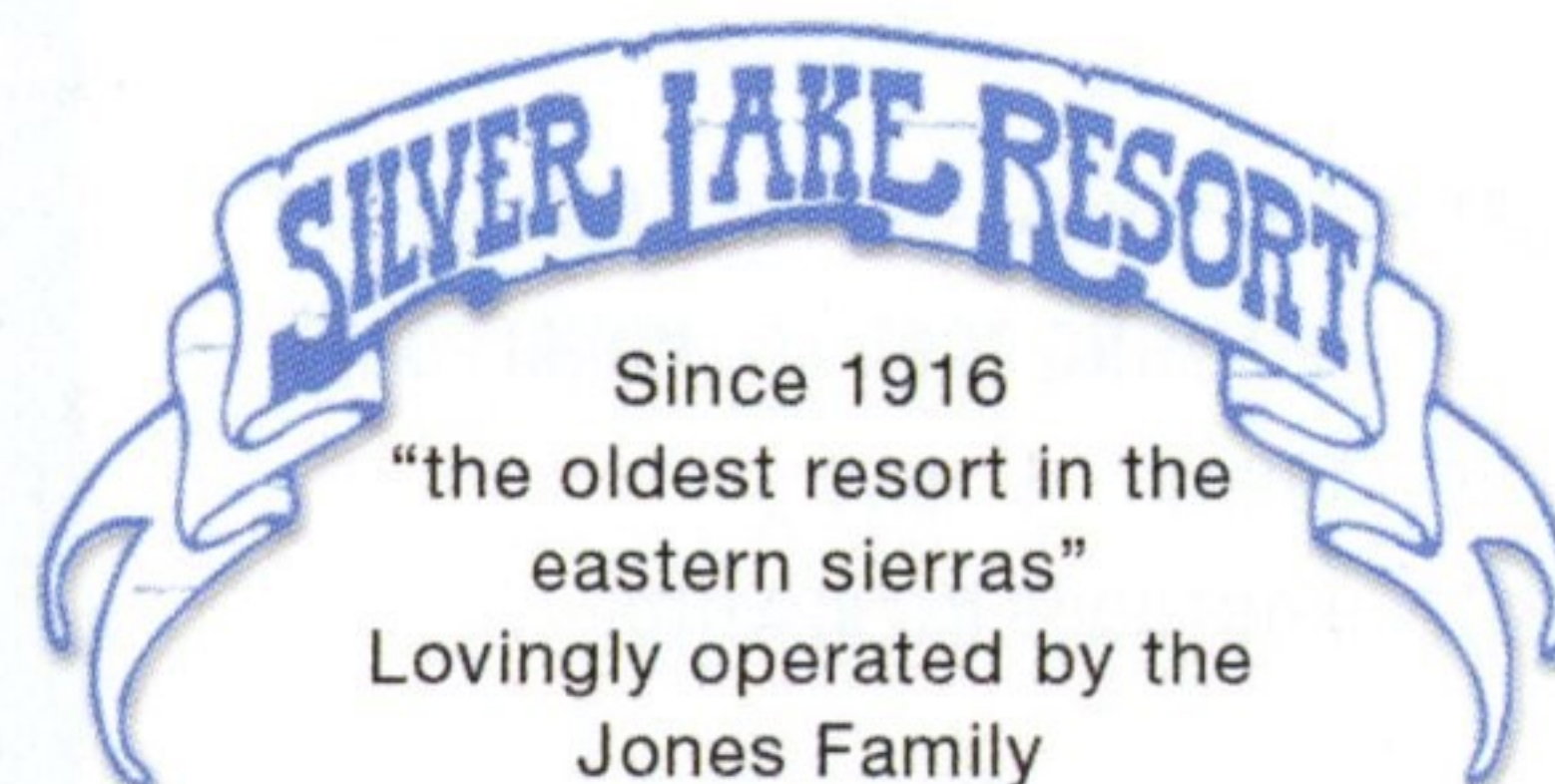
LIKE JEWELS ON A NECKLACE, June, Gull, Silver and Grant lakes sparkle along the June Lake Loop (SR 158) and are all stocked with colorful rainbow trout. Stop by Ernie's Tackle Shop in downtown June Lake for the latest fishing tips and reports from the experts.

Fishing along the June Lake Loop

© CHRISTIAN PONDELLA / MAMMOTH LAKES TOURISM



Housekeeping Cabins | General Store | Cafe
RV Park | Fishing Tackle | Beer & Liquor
Camping Supplies | Boat & Kayak Rentals



760.648.7525 www.silverlakeresort.net

Silver Lake Resort is a permittee of the Inyo National Forest Service, U.S. Forest

Cafe Open Daily 7am – 2pm



Eastern Sierra

PACK STATION TRADITION

THE EASTERN SIERRA has a long history of using mules and horses to access the high country, and to pack in supplies, tools, gear and materials. From the mining era of the 1800s to the wilderness enthusiasts of today, traveling by horseback to remote parts of the mountains and forests is a beloved tradition. There are nine full-service pack stations in Mono County, and one working guest ranch, and all provide different programs and access to unique parts of the majestic Eastern Sierra. In May and early June, Frontier Pack Train in June Lake and Rock Creek Pack Station near Tom's Place offer pack trips on horseback to view the wild mustang herds.



Pack trips also give anglers the opportunity to fish high alpine streams and lakes that are too far away by foot. And backpackers can literally take a load off their shoulders by arranging to have food and supplies brought to them along the route. From a half- or full-day scenic ride, to overnights and cattle drives, explore Mono County's incredible back country by horseback! For a full list of pack stations, go to MonoCounty.org/things-to-do/by-land/horseback-riding.


Trail ride at McGee Creek Canyon
© MONO COUNTY TOURISM


DOUBLE EAGLE
RESORT AND SPA

JUNE LAKE

*Combines the tranquility
of a rustic retreat
with a world-class
destination spa.*

CABINS AND RESORT HOTEL ROOMS | FULL SERVICE SPA
FITNESS CENTER | SWIMMING POOL | WHIRLPOOLS
RESTAURANT | BAR
YEAR-ROUND OUTDOOR RECREATION



A resort for all seasons...

LODGING | SPA | RESTAURANT | June Lake, California | www.DoubleEagle.com | 760-648-7004



June
MOUNTAIN 

Kids 12 & Under Ski & Ride Free

With 1,500 acres of uncrowded slopes, plenty of beginner-friendly terrain, an easy-going atmosphere, as well as breathtaking views of the surrounding lakes and peaks, the whole family will enjoy a Sierra ski day at California's family mountain.

Plus, all Mammoth lift tickets are valid same-day at June.

BUCKY'S SATURDAY BONFIRE

Take a run with Bucky and enjoy free hot cocoa, face painting, and helmet decorating. Every Saturday at 2PM.

20 MINUTES NORTH OF MAMMOTH ON HWY 395
888.JUNEMTN • JUNEMOUNTAIN.COM

 FACILITIES OPERATED IN PARTNERSHIP WITH INYO NATIONAL FOREST

THE HAVEN



the
Haven

- Cottages and studios with kitchens
- Enclosed Jacuzzi • Fireplaces in some rooms
- Great views from the outdoor deck

PO BOX 157 | 78 KNOLL AVENUE | JUNE LAKE, CA 93529
JuneLakeHaven.com | 800-648-7524

SUPER AWESOME BEER + FOOD AMAZING HAWAIIAN

JUNE LAKE BREWING AND OHANAS395
131 S. CRAWFORD AVENUE, JUNE LAKE, CA 93529
JUNE LAKE BREWING OPEN 12PM-8PM EVERY DAY
OHANAS 395 OPEN 12PM-5PM OR UNTIL OUT OF FOOD
JUNELAKEBREWING.COM
FACEBOOK.COM/OHANAS395
FACEBOOK.COM/JUNELAKEBREWING

T-BAR SOCIAL CLUB



T-Bar Social Club is June Lake's newest gathering place, open from 4 pm daily with year-round quality entertainment.



June Pie serves NY style pizza for dine in, take-out and delivery throughout the June Lake Loop.



2588 HWY 158 | JUNE LAKE, CA 93529
BalancedRockSaloon.com | 760-648-7774

ACCOMMODATIONS IN JUNE LAKE

RESORTS / LODGES / CONDOMINIUMS

| | |
|------------------------------|--|
| Big Rock Resort | BigRockResort.net 760-648-7717 / 800-769-9831 |
| Boulder Lodge | BoulderLodgeJuneLake.com 760-648-7533 / 800-458-6355 |
| Double Eagle Resort and Spa | DoubleEagle.com 760-648-7004 |
| Fern Creek Lodge | FernCreekLodge.com 760-648-7722 / 800-621-9146 |
| Gull Lake Lodge | GullLakeLodge.com 760-648-7516 / 800-631-9081 |
| June Lake Accommodations | JuneLakeAccommodations.com 855-648-JUNE / 760-648-1919 |
| June Lake Pines | JuneLakePines.com 760-648-7522 |
| June Lake Motel | JuneLakeMotel.com 760-648-7547 / 800-648-6835 |
| Heidelberg Inn | ExtraHolidays.com 760-648-7718 / 800-438-5863 |
| June Lake Village Vacations | JuneLakeVillageVacations.com 888-882-1941 |
| June Lake Villager Inn | JuneLakeVillager.com 760-648-7712 / 800-655-6545 |
| Lake Front Cabins | LakeFrontCabins.net 760-648-7527 / 877-648-7527 |
| Rainbow Ridge Reservations | RainbowRidgeRealty.com 760-648-7811 / 800-462-5589 |
| Reverse Creek Lodge | ReverseCreekLodge.com 760-648-7535 / 800-762-6440 |
| Silver Lake Resort & RV Park | SilverLakeResort.net 760-648-7525 |
| Silver Pines Chalet | SilverPinesChalet.com 949-922-1933 |
| The Four Seasons | JuneLakeFourSeasons.com 760-648-7476 |
| The Haven | JuneLakeHaven.com 760-648-7524 / 800-648-7524 |
| The Knoll Haus | KnollHaus.com 760-648-7294 |
| Victory Lodge | VictoryLodgeEvents.com 714-227-9349 |
| Whispering Pines Resort | JuneLake.com 760-648-7762 / 800-648-7762 |
| Yosemite Gateway Chalet | YosemiteGatewayChalet.com 844-754-5863 |

CAMPGROUNDS & RV PARKS*

*US Forest Service campgrounds are listed on page 63

| | |
|------------------------------|-----------------------------------|
| Golden Pine RV Park | GoldenPineRVPark.com 760-648-7473 |
| Grant Lake Marina | 760-648-7964 |
| June Lake RV Park | JuneLakeRVPark.com 760-648-7967 |
| Pine Cliff RV Resort | PineCliffResort.net 760-648-7558 |
| Silver Lake Resort & RV Park | SilverLakeResort.net 760-648-7525 |

DINING & CRAFT BREWERY

| | |
|---|--|
| Alpine Deli & Pizza | http://AlpineDeli.Pizza 760-648-7633 |
| Carson Peak Inn | CarsonPeakInn.com 760-648-7575 |
| Eagle's Landing Restaurant | DoubleEagle.com 760-648-7004 |
| Gordos Mexican Restaurant | 760-648-8540 |
| Hermitage Juice Bar | HermitageJuiceBar.com |
| June Lake Brewing | JuneLakeBrewing.com 760-419-1738 |
| June Lake Junction & Food Mart | JuneLakeLoop.org/june_lake_junction 760-648-7509 |
| June Meadows Chalet / Antler Bar | JuneMountain.com 760-648-7733 / 888-586-3686 |
| <i>(at the top of Chair 1 on June Mountain)</i> | |
| June Pie | BalancedRockSaloon.com 760-648-7774 |
| The Lift | TheLiftJuneLake.com 970-497-0609 |
| Ohanas 395 | Ohanas395.com 760-920-3922 |
| Silver Lake Café | SilverLakeResort.net 760-648-7525 |
| T-Bar Social Club | BalancedRockSaloon.com 760-648-7774 |
| Tiger Bar & Café | TheTigerBarCafe.com 760-648-7551 |

SHOPPING

GROCERY & CONVENIENCE STORES

| | |
|------------------------------------|-----------------------------------|
| Fern Creek Lodge Store | FernCreekLodge.com 760-648-7722 |
| June Lake General Store | 760-648-7771 |
| June Lake Junction-Gas & Food Mart | 760-648-7509 |
| Pine Cliff General Store | 760-648-7558 |
| Silver Lake Resort Store | SilverLakeResort.net 760-648-7525 |

SPECIALTY & GIFT SHOPS

| | |
|--|-------------------------------------|
| Cathy's Candy | CathysCandy.com 760-648-7058 |
| Creekside Spa at Double Eagle Resort & Spa | DoubleEagle.com 760-648-7004 |
| Ernie's Tackle & Ski Shop | ErniesTackleAndSki.com 760-648-7756 |
| Gallery 158 | etsy.com/shop/JuneLakeGallery |
| High Sierra June Lake CANNABIS DISPENSARY | HighSierraJuneLake.com 760-914-4420 |
| Horseshoe Gallery | 760-648-7698 |
| Insane Audio | InsaneAudio.com |
| June Lake Women's Club Thrift Store | 760-648-7284 |
| Moon Shadow Gallery | MoonShadowGallery.com 760-648-6800 |
| Sierra Wave T-Shirts & Gifts | Sierra-Wave.com 760-648-7161 |

 **ACTIVITIES**

ENDURANCE RACES & TRAINING

High Sierra Athletics HighSierraAthletics.com 760-717-0176

FISHING GUIDES

Dan's Guide Service Facebook.com/DansGuideService 661-478-0036
 Ernie's Tackle & Ski Shop ErniesTackleAndSki.com 760-648-7756

HORSEBACK RIDING / PACK TRIPS

Frontier Pack Train FrontierPackTrain.net 760-648-7701 / 888-437-6853

JEEP TOURS

High Sierra Jeep Adventures HighSierraJeepAdventures.com 760-924-3333

LIBRARY

June Lake Public Library MonoCoLibraries.org 760-648-7284

MARINAS / BOAT RENTALS

| | |
|---|---|
| Big Rock Marina | BigRockResort.net 760-648-7717 / 800-769-9831 |
| Grant Lake Marina | 760-648-7964 |
| Gull Lake Marina | GullLakeMarina.com 760-648-7539 |
| June Lake Marina | JuneLakeMarina.net 760-648-7726 |
| Mammoth Kayaks & Paddleboards JUNE LAKE BEACH | MammothKayaks.com 760-924-3075 |
| Silver Lake Marina | SilverLakeResort.net 760-648-7525 |

MOUNTAIN GUIDE SERVICES

Sierra Mountain Guides SierraMtnGuides.com 760-648-1122 / 877-423-2546

PARKS / BALL FIELD

Gull Lake Park MonoCounty.ca.gov 760-932-5440
 Peter L. Marzano Ball Field MonoCounty.ca.gov 760-932-5440

SKIING / SNOWBOARDING

June Mountain Ski Area JuneMountain.com 760-648-7733 / 888-586-3686

SPA SERVICES / MASSAGE / WORKOUT FACILITY

Creekside Spa at Double Eagle Resort and Spa DoubleEagle.com 760-648-7004

? VISITOR INFORMATION

June Lake Loop Chamber of Commerce JuneLakeLoop.org 760-648-4651
 June Lake Visitor Information VisitJune.com

2019 HIGH SIERRA RACES



JUNE LAKE TRIATHLON
Saturday, July 13

GRANITEMAN CHALLENGE
September 6-8

TIOGA PASS RUN
Sunday, September 8



PERMITTED EVENTS UNDER THE INYO NATIONAL FOREST
HighSierraAthletics.com



June Lake ACCOMMODATIONS

*Bringing friends and family together
 – a June Lake tradition!*

Your Source in June Lake for Vacation Rentals
RESERVATIONS
PROPERTY MANAGEMENT



www.JuneLakeAccommodations.com
855-648-JUNE (5863) 760-648-1919

BOAT RENTALS – SLIP RENTALS
HONDA MARINE DEALER – FISHING TACKLE



JUNE LAKE MARINA

TROPHY TROUT FISHING

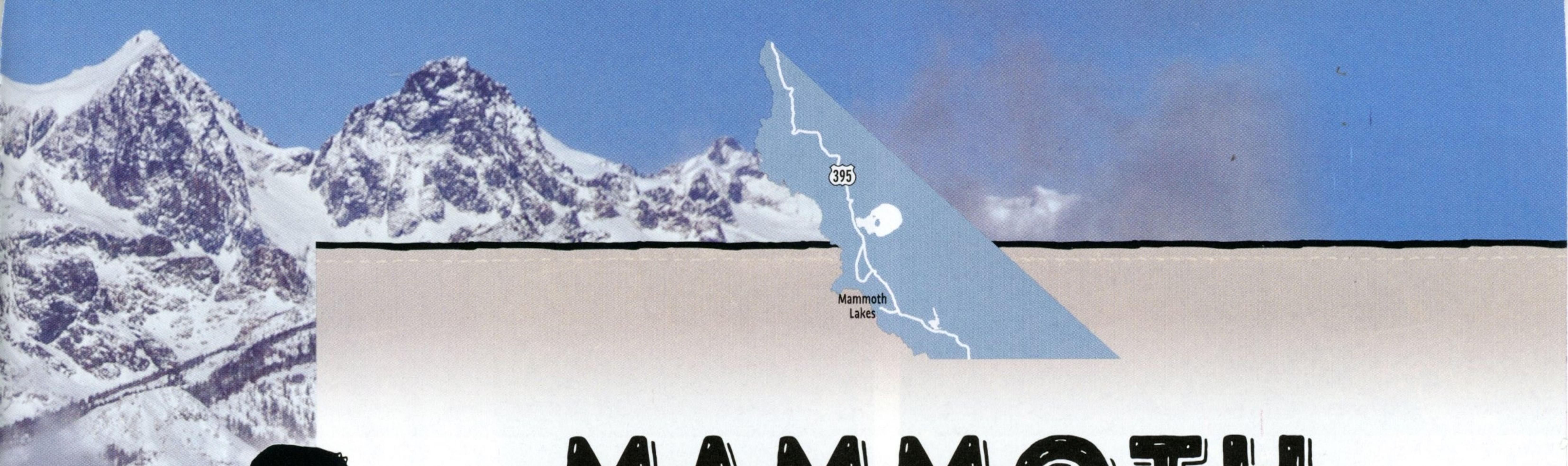
760-648-7726
WWW.JUNELAKEMARINA.NET

JUNE LAKE MARINA – STOCKING TROPHY TROUT WEEKLY DURING THE FISHING SEASON
LAST SATURDAY OF APRIL THROUGH OCTOBER

IN COOPERATION WITH INYO NATIONAL FOREST



CALIFORNIA GRANDEUR
Mammoth Mountain is a giant among resorts,
with a peak that reaches 11,053 feet and over
3,500 acres on which to ski and snowboard
- or mountain bike in the summer!




IN THIS SECTION:

- Mammoth Mountain
- Town of Mammoth Lakes
- Mammoth Lakes Basin
- Devils Postpile National Monument
- Rainbow Falls

MAMMOTH LAKES

MAMMOTH MOUNTAIN ^{AND} THE TOWN OF MAMMOTH LAKES

Nature, adventure and all the amenities you could ask for



MAMMOTH MOUNTAIN — Californians’ home-town mountain for over 60 years, Mammoth is one of the largest mountain resorts in the nation, boasting an 11,053-foot summit, 28 chairlifts and 3,500 acres of skiable terrain. Mammoth Mountain is now a member of the **Ikon Pass** family, with access to 38 iconic resorts — including Mammoth and June mountains. Also new this year, for skiers and snowboarders who want to “earn their turns,” is the opportunity to skin or split-board up the slope on one of three **uphill access** routes! Kids will love Woolly’s Tube Park, and in town, the Mammoth Ice Rink is an awesome outdoor skating venue.

THE SUMMER SIDE OF MAMMOTH — In summer, Mammoth offers two golf courses, horseback riding, cycling, fishing, hiking, an awesome mountain bike park and scenic gondola rides. *New this year:* With the biggest vertical drop in the country, the **Mammoth Mega Zip** stretches in two stages from the summit of Mammoth Mountain to the Adventure Center 2,100 feet below! The **Via Ferrata** (“iron path” in Italian), is a network of climbing routes on Mammoth Mountain’s cliffs. Iron rungs, steel cables and a suspension bridge are affixed to the rock, and several routes with varying degrees of difficulty are available (gear and guide provided). Mammoth Mountain’s beloved mascot, Woolly, makes “mining” for treasures fun at **Woolly’s Mining Co.** located at the Adventure Center, Main Lodge. The **Kids Ropes Course** is an elevated obstacle course with 10 different elements, including a climbing net, log walk, swings, planks and rappelling.

FESTIVALS & FUN — Mammoth’s event calendar is full of music concerts, foodie festivals, endurance events — basically, non-stop fun! The wildly popular Festival of Beers and Bluesapalooza, and Mammoth Motocross, Mammoth Half-Marathon and Mammoth Gran Fondo are all favorites. For a complete list of everything going on, check out VisitMammoth.com/events.

VISITOR INFO — The Mammoth Lakes Welcome Center at the entrance to town is staffed by knowledgeable rangers and is the best place to plan your visit!

Night of Lights on Mammoth Mountain © PETER MORNING / MMSA
Mammoth Mountain Bike Park © ON POINT PRODUCTIONS / MAMMOTH LAKES TOURISM
Mammoth Margarita Festival © JOSH WRAY / MAMMOTH LAKES TOURISM
Fresh powder on Mammoth Mountain © PETER MORNING / MAMMOTH MOUNTAIN SKI AREA



NATURAL WONDERS

DEVILS POSTPILE NATIONAL MONUMENT

— One of the world's finest examples of columnar basalt formations, this rare geologic wonder is not to be missed! Its columns stretch 60 feet high and a foot path allows you to walk to the top to see the hexagonal pattern of unusual symmetry. Formed less than 100,000 years ago, the Postpile was the result of a lava flow that cooled into multi-sided columns. The walk from the Devils Postpile parking lot to the monument itself is only about a ¼ mile and has been graded for accessibility.

RAINBOW FALLS

— Part of the National Monument, Rainbow Falls is a two-mile trek downstream from Devils Postpile. A relatively flat hike — except for the steps down to the base of the falls — most visitors find the reward well worth the effort. Rainbow Falls is an impressive 101-foot drop and is usually graced with a rainbow, especially about mid-day.

Devils Postpile National Monument is open from approximately mid-June through mid-October — the road is closed in winter months due to snow.

A mandatory shuttle bus brings visitors from Mammoth Mountain Main Lodge (which has ample parking) to the Postpile, the Rainbow Falls trailhead and other stops in the Reds Meadow area. For additional information, call 760-934-2289 or visit NPS.gov/Depo.

MAMMOTH LAKES BASIN

— Just minutes from the Town of Mammoth Lakes is a spectacular haven for trout fishing, paddleboarding, hiking, camping, and cycling along the paved bike trail. With iconic Crystal Crag and Mammoth Rock jutting skyward, popular hikes in the Lakes Basin include Crystal Lake, Duck Pass, McLeod Lake, Mammoth Rock and Emerald Lake. Wrapping around several gorgeous lakes, the roads and trails in summer become part of Tamarack Cross Country Ski Center's 30-km trail system in winter months! For more information about this area, call 888-466-2666.

McLeod Lake, Mammoth Lakes Basin

© CHRISTIAN PONDELLA/MAMMOTH LAKES TOURISM

Rainbow Falls © JOSH WRAY/MAMMOTH LAKES TOURISM

Devils Postpile National Monument

© FFASTUDILLO/iSTOCK.COM

Your country club in the mountains...

Snowcreek Athletic Club

- Comprehensive Fitness Facility
- Cardio • Weights • Gymnasium
- Steam Rooms • Indoor Pool
- Whirlpools • Seasonal Tennis
- Seasonal Outdoor Pool • Yoga
- Pilates • Dance • Fitness Classes
- Martial Arts • Lockers • Showers

760-934-8511 x104



Double Eagle Spa

AT SNOWCREEK

- 20+ types of spa services
- Massage • Facials
- Body Treatments
- Manicures • Pedicures
- Enjoy all Athletic Club amenities on the day of your spa service

760-934-8511 x111



The Bistro East

- Sushi • Poke Salad
- Pot Stickers • Miso Soup
- Beef Sliders • Fish & Chips
- Fresh Grilled Salmon
- Sake • Beer • Kids' Menu
- Free WiFi • Bar & Lounge
- 6 Big Screens • Free Billiards
- Happy Hour 4:30–6:30

760-934-8511 x103



Trampoline Club

- 5 World-Class Trampolines
- Safety Pads • Fun for all
- Amateur Athletic Union membership required – sign up at AAUsports.org (see our website for Club code)

760-934-8511 x104
Mammoth Trampoline



VISITORS WELCOME!
Daily, multi-day passes and monthly memberships



SNOWCREEK
ATHLETIC CLUB

51 CLUB DRIVE | MAMMOTH LAKES
760-934-8511
WWW.SNOWCREEKATHLETICCLUB.COM



#MONOCOUNTYTOURISM



MONOCOUNTY.ORG



800-845-7922

YOUR ADVENTURE BEGINS HERE

— TRY BEFORE YOU BUY —
**MAMMOTH'S LARGEST SELECTION
 OF DEMO SKIS & BOOTS**

VOTED ONE OF
 THE NATION'S
TOP 60 SKI SHOPS



**SKIS & BOOTS
 CUSTOM BOOTFITTING**
 SKI & SNOWBOARD RENTALS
 OVERNIGHT TUNING & REPAIR
 WOMEN'S SKI SPECIALISTS
 SKI APPAREL & ACCESSORIES

**MOUNTAIN, ROAD, FREE RIDE,
 COMMUTER AND E-BIKES**



RENTALS | DEMOS | SALES
 EXPERT BIKE SERVICE
 BIKE APPAREL & ACCESSORIES

FREE BIKE TRAIL MAPS



**ATHLETIC
 FOOTWEAR**

**STAND-UP
 PADDLEBOARDS**



3043 MAIN STREET | MAMMOTH LAKES | FOOTLOSESPORTS.COM | 760-934-2400  

FUN OFF THE SLOPES — Tamarack Cross Country Ski Center in the Mammoth Lakes Basin offers over 30 km of groomed track. Woolly's Tube Park and Snow Play is the perfect family tubing adventure. Or book a snowmobile tour with DJ's Snowmobile Adventures or Mammoth Snowmobile Adventures. Mammoth Ice Rink is fun for families too. See winter activity listings on page 45.



Snowmobiling and tubing © PETER MORNING / MMSA / Cross country skier © DONNA MERCER



YOUR SUMMER PLAYGROUND

Located at Main Lodge, the Mammoth Adventure Center is your portal to the best family fun and outdoor activities in the region. With a world-class lift-served bike park, Scenic Gondola rides, kids activities, interactive learning, plus thrilling big mountain adventures, there's action-packed fun for everyone.

NEW ACTIVITIES

- Class 1 Pedal Assist E-Bikes – Explore with Ease
- Ropes Course – Ten Elevated Obstacles
- Woolly's Mining Co. – Strike it Rich
- Via Ferrata – Guided Climbing Adventure
- Mammoth Mega Zip – Biggest Vertical Drop in the Country
- Kids Summer Camp – Day and Overnight Adventure Camps



LET FUN RULE

MAMMOTHMOUNTAIN.COM

UAS FACILITIES OPERATED IN PARTNERSHIP WITH INYO NATIONAL FOREST



SEASONS CONDOMINIUMS

SEE WEBSITE
FOR SPECIALS
Multi-Night Discounts
and Packages Available
Discount code: MCVG
(restrictions may apply)



Near the Village, Lifts,
Lakes and Bike Park

- Full Kitchens
- Fireplaces
- Pool*
- Hot Spa
- Sauna
- Laundry
- Rec Room
- High-Speed Internet

*heated summer only

Seasons4.com 1-800-732-7664

View & Book Online | 244 Lakeview Boulevard | Mammoth Lakes

BWP
PREMIER
BEST WESTERN.
High Sierra Hotel

3228 Main Street
Mammoth Lakes, CA 93546
760-924-1234
BestWestern.com

The Resting Nomad
COMFORT CUISINE

Complimentary Hot Buffet Breakfast,
Free WIFI, Indoor Pool & Hot Tub
Fitness & Business Center, Newly Renovated

Come Experience the Beauty

MAMMOTH LAKES CONDOS 100 YARDS FROM THE LIFTS & TRAILS



OUR BEAUTIFUL CONDOS FEATURE:

- 1 and 2 bedroom fully furnished units
- 2 outdoor jacuzzis, sauna, swimming pool
- underground parking
- free wireless internet
- fully equipped kitchen and bath

ST. ANTON CONDOS
MAMMOTH LAKES, CALIFORNIA
www.StAntonCondos.com



RENTALS • YEAR ROUND • CONDOMINIUMS

Check our website
or call us for
**SPECIAL
DISCOUNTS!**



BOOK ONLINE or CALL:
1-800-821-8761

ACCOMMODATIONS IN MAMMOTH LAKES

BED & BREAKFAST INNS

Cinnamon Bear Inn CinnamonBearInn.com 760-934-2873 / 800-845-2873
 Swiss Chalet Inn Bed & Breakfast SwissChalet-Mammoth.com 760-914-3452
 White Horse Inn WhiteHorse-Inn.net 760-924-3656

CABINS / CHALETS

Crystal Crag Lodge CLOSED IN WINTER CrystalCragLodge.com 760-934-2436
 Edelweiss Lodge Edelweiss-Lodge.com 760-934-2445
 Mammoth Mountain Chalets MMChalets.com 760-934-8518 / 800-327-3681
 Pinecliff Resort Pinecliff.net 760-914-0930
 Red's Meadow Resort & Pack Station CLOSED IN WINTER RedsMeadow.com 760-934-2345
 Sierra Meadows Ranch SierraMeadowsRanch.com 760-934-6161
 Tamarack Lodge & Resort TamarackLodge.com 760-934-2442 / 800-626-6684
 Wildyrie Lodge CLOSED IN WINTER WildyrieLodge.com 760-934-2444
 Woods Lodge CLOSED IN WINTER WoodsLodgeMammoth.com 760-934-2261

CONDOMINIUMS

Lakeview Villas Mammoth-LakeviewVillas.com 760-934-4991 / 800-524-8663
 Mammoth Creek Condominiums MammothCreek.com 760-934-8634
 Mammoth Ski & Racquet Club MammothRes.com 760-934-6891 / 888-762-6668
 Mountainback Condominiums MammothRes.com 760-934-5000 / 800-468-6225
 St. Anton Condominiums StAntonCondos.com 760-934-3361 / 800-821-8761
 Seasons 4 Condominiums Seasons4.com 760-934-2030 / 800-732-7664
 Sierra Park Villas SierraParkVillas.com 760-934-4521 / 800-422-2644
 Snowcreek Resort SnowcreekResort.com 760-934-3333 / 800-544-6007
 Sunshine Village MammothLakes.com 760-934-3340
 Timber Ridge Resort TimberRidgeResortCa.com 800-262-8184
 Viewpoint Condominiums ViewpointCondos.com 760-934-3132 / 800-826-6680

HOSTELS

Davison Street Guest House Mammoth-Guest.com 760-924-2188 / 858-755-8648
 Holiday Haus Motel & Moderne Hostel HolidayHausMotelAndHostel.com 760-934-2414

HOTELS / MOTELS / INNS

Alpenhof Lodge Alpenhof-Lodge.com 760-934-6330 / 800-828-0371
 Austria Hof Lodge AustriaHof.com 760-934-2764 / 866-662-6668
 Best Western Premiere High Sierra Hotel HighSierraHotel.com 760-924-1234
 Holiday Haus Motel & Moderne Hostel HolidayHausMotelAndHostel 760-934-2414
 Innsbruck Lodge InnsbruckLodge.com 760-934-3035
 Juniper Springs Resort JuniperSpringsMammoth.com 760-924-1102 / 800-626-6684
 The M Mammoth StayWithM.com 760-934-2710
 Mammoth Creek Inn & Spa TheMammothCreek.com 760-934-6162 / 866-466-7000
 Mammoth Mountain Inn TheMammothMountainInn.com 760-934-2581 / 800-626-6684
 Motel 6 - Mammoth Lakes Motel6MammothLakes.com 760-904-6991 / 800-466-8356
 Quality Inn ChoiceHotels.com 760-934-5114
 Rodeway Inn RodewayInn.com 760-934-6855 / 800-845-8764
 Shilo Inn ShiloInns.com 760-965-0544 / 800-222-2244
 Sierra Lodge SierraLodge.com 760-934-8881 / 800-356-5711
 Sierra Nevada Resort & Spa TheSierraNevadaResort.com 760-934-2515 / 800-824-5132
 Travelodge - Mammoth Lakes Travelodge.com 760-934-8892 / 877-499-1799
 The Village Lodge TheVillageLodgeMammoth.com 760-934-1982 / 800-626-6684
 The Westin Monache Resort Mammoth WestinMammoth.com 760-934-0400 / 888-627-8154



Looking for a Room with a View?



www.
TimberRidge
Rentals.com
(760) 934-3309

Mammoth's Hidden Gem

Make Mammoth Memorable

STAY SLOPE SIDE

101
Great Escapes

www.101GREATESCAPES.COM
RESERVATIONS 760-924-3991



#MONOCOUNTYTOURISM



MONOCOUNTY.ORG



800-845-7922

Mammoth Mountain RVPark

Under Permit of the U.S. Forest Service Est. 1982

RV Full Hook-ups
Cabin & Tent sites



- OPEN YEAR ROUND -

Pool & Spa
Showers
Cable TV
Wi-Fi
Playground
Laundry Room
Ice & Supplies
Dump Station




Pets Welcome

Trail System Access



2667 Main Street
Mammoth Lakes, CA 93546

MammothRV.com



Reserve Online or Call (760) 934-3822

You do the camping,
We'll do the work!



TRAILER RENTALS • RV PARTS • SERVICE

Adventure
IN
CAMPING

We park vacation travel trailers in the campground of your choice
Choose from the largest and newest rental fleet in the Sierras
Rentals come standard with basic cooking and eating utensils
Serving the campgrounds in the Sierras since 1959

We offer an extensive line of RV Parts and Service

adventureincamping.com/esvg
760.935.4890

Bishop • Mammoth • Devils Postpile • June Lake • Lee Vining • Bridgeport

PROPERTY RENTAL AGENCIES


| | | |
|--|----------------------------------|------------------------------|
| 101 Great Escapes | 101GreatEscapes.com | 760-924-3991 / 800-262-8148 |
| 1849 Mountain Rentals | 1849Condos.com | 760-934-7525 / 800-421-1849 |
| A Great Stay | AGreatStay.com | 877-772-9320 |
| Adventure Refined | AdventureRefined.com | 702-423-2371 |
| Central Reservations of Mammoth | MammothLakes-VacationRentals.com | 760-934-8816 800-321-3261 |
| Grand Havens | GrandHavens.com | 760-924-3300 / 866-464-4726 |
| Grand Welcome Resorts | GrandWelcome.com | 760-914-2324 / 888-464-4726 |
| Mammoth Accommodation Center | MammothAccommodations.com | 800-358-6262 |
| Mammoth Estates Rentals | MammothEstates.com | 760-934-2884 / 800-228-2884 |
| Mammoth Five Star Lodging | FiveStarLodging.com | 760-209-6169 / 866-626-6684 |
| Mammoth Front Desk by Natural Retreats | NaturalRetreats.com | 760-924-8490 888-451-0156 |
| Mammoth Lakes Accommodation Service | Rentals-Mammoth.com | 760-934-3931 |
| Mammoth Mountain Reservations | MammothRes.com | 760-934-6410 / 888-204-4692 |
| Mammoth Reservation Bureau | MammothVacations.com | 760-934-2528 / 800-462-5571 |
| Mammoth Reservations | MammothReservations.com | 760-934-5771 / 800-223-3032 |
| Mammoth Sierra Reservations | MammothSierraOnline.com | 760-934-8372 / 800-325-8415 |
| Mammoth Slopes Lodging | MammothSlopesLodging.com | 760-934-2764 / 866-662-6668 |
| Nomadness Rentals | NomadnessRentals.com | 818-883-2488 / 888-472-5777 |
| StayInMammoth.com | StayInMammoth.com | 760-924-3600 / 866-686-8423 |
| Turnkey Vacation Rentals | TurnKeyVR.com | 760-646-8167 |
| Vacasa | Vacasa.com | 760-934-8963 / 800-336-6543 |

CAMP GROUNDS & RV PARKS*

*US Forest Service campgrounds are listed on page 63

| | | |
|--------------------------------------|------------------------|-----------------------------|
| Adventure in Camping Trailer Rentals | AdventureInCamping.com | 760-935-4890 |
| Camp High Sierra | CampHighSierra.com | 800-626-6684 |
| Mammoth Mountain RV Park | MammothRV.com | 760-934-3822 / 800-582-4603 |

CENTRAL RESERVATIONS OF MAMMOTH



MAMMOTHLAKES.COM

VACATION HOME RENTALS
CONDOMINIUMS & TOWNHOMES
CENTRALLY LOCATED GETAWAYS

AT THE LIFTS / IN THE MEADOW / NEAR TOWN

GENUINE MOUNTAIN HOSPITALITY SINCE 1981

Make Plans to Visit Today...

SPECIALS & DISCOUNTS ON OUR WEBSITE

PLAN YOUR GETAWAY ONLINE TODAY & STAY WHERE YOU PLAY!
800-321-3261 | www.MammothLakes-VacationRentals.com

1849 MOUNTAIN RENTALS



1849
MOUNTAIN
RENTALS

1- to 4-bedroom fully furnished condos all at or near the lifts!
1849 - Snowbird - Sierra Megeve

800-421-1849 www.1849Condos.com



CRAFT BREWERIES & DISTILLERIES

| | |
|-------------------------|--|
| Black Doubt Brewing Co. | BlackDoubtBrewing.com 760-484-7845 |
| Devils Creek Distillery | DevilsCreekDistillery.com 760-279-3670 |
| Mammoth Brewing Company | MammothBrewingCo.com 760-934-7141 |
| Shelter Distilling | ShelterDistilling.com |

DINING

| | |
|--|--|
| 53 Kitchen & Cocktails | 53Mammoth.com 760-934-0707 |
| Austria Hof Restaurant | AustriaHofRestaurant.com 760-934-2764 / 866-662-6668 |
| Base Camp Café | BaseCampCafe.com 760-934-3900 |
| Bear Creek Pizza Den | VisitMammoth.com/Restaurants 760-924-7700 |
| The Bistro East | SnowcreekAthleticClub.com 760-934-8511 x103 |
| Black Velvet Coffee | BlackVelvetCoffee.com |
| Bleu Market & Kitchen | BleuFoods.com 760-914-2538 |
| Bongo Fro-Yo & Coco Parlor | BongoFroYo.com 760-965-0519 |
| The Breakfast Club | 760-934-6944 |
| Burgers Restaurant | BurgersRestaurant.com 760-934-6622 |
| Campo Mammoth | CampoMammoth.com 760-934-0669 |
| Carl's Jr. | CarlsJr.com 760-934-8812 |
| Chinese Wok N' Rolls | Facebook.com/Wok-N-Roll 760-924-2646 |
| Chip Shots Café SUMMER ONLY | MammothMountain.com/Dining 760-924-2200 |
| Clocktower Cellar | ClockTowerCellar.com 760-934-2725 |
| Delicious Kitchen | 760-965-0665 |
| Dessert'D | DessertD.com 760-924-0877 |
| Domino's Pizza | Dominos.com 760-934-5555 |
| Dos Alas Cuban Café & Lounge | DosAlas.com 760-965-0345 |
| The Eatery at Mammoth Brewing Company | MammothBrewingCo.com/eatery 760-709-0531 |
| Elixir Superfood & Juice | EnjoyElixir.com 760-709-6440 |
| Food Cache Café | FoodCacheCafe.com 760-965-0565 |
| First Chair Food Truck | 530-207-9012 |
| Giovanni's Restaurant & Bar | GiovanisMammoth.com 760-934-7563 |
| Gomez's Restaurant & Tequileria | GomezS.com 760-924-2693 |
| Good Life Café | MammothGoodLifeCafe.com 760-934-1734 |
| Hugs Ice Cream | HugsIceCream.com 760-934-9316 |
| Jimmy's Taverna | JimmysTaverna.com 760-934-9432 |
| John's Pizza Works & Outlaw Saloon | JohnsPizzaWorks.com 760-934-4065 |
| Lakanuki Bar & Café | Lakanuki.net 760-934-7447 |
| The Lakefront Restaurant | LakefrontMammoth.com 760-934-2442 x5 |
| Latin Market | VisitMammoth.com/Restaurants 760-934-7120 |
| Liberty Sports Bar & Grill | LibertySportsBarAndGrill.com 760-965-0514 |
| The Loco Frijole | TheLocoFrijole.wixsite.com 760-924-3934 |
| Looney Bean | LooneyBean.com 760-934-1345 |
| Lounge Restaurant at Mammoth Rock 'N' Bowl | MammothRockNBowl.com 760-934-4200 |
| Lynne's Garden of Eat'n and Catering | GardenOfEatnMammoth.com 760-934-1999 |
| Mammoth Fun Shop | MammothFunShop.com 760-924-1111 |
| Mammoth Rock Brasserie Restaurant | MammothRockNBowl.com.com 760-934-4200 |
| Mammoth Tavern | MammothTavern.com 760-934-3902 |
| The Mogul Restaurant | TheMogul.com 760-934-3039 |
| Morrison's | MorrisonRestaurantandBar.com 760-934-7427 |
| Mountainside Bar & Grill | MammothMountain.com/Dining 760-934-0601 |
| Mule House Café SUMMER ONLY | RedsMeadow.com 760-934-2345 |
| Nevados | NevadosRestaurant.com 760-934-4466 |
| Nik-n-Willies Pizza-n-Sandwiches | 760-934-2012 |
| Old New York Deli & Bagel Co. | OldNewYork.com 760-934-3354 |

| | |
|--|--|
| Petra's Bistro and Wine Bar | PetrasBistro.com 760-934-3500 |
| Pita Pit | PitaPitUSA.com 760-924-7482 |
| Rafters Restaurant & Lounge | RaftersMammoth.com 760-934-2515 x321 |
| Ramenya | Facebook.com/Ramenya 760-965-0520 |
| Red Lantern Chinese Restaurant | RedLantern-Mammoth.com 760-934-2515 |
| The Restaurant at Convict Lake | ConvictLake.com 760-934-3800 x2 |
| The Resting Nomad | TheRestingNomad.com 760-924-1124 |
| Roberto's Café | RobertosCafe.com 760-934-3667 |
| Salsa's | VisitMammoth.com/Restaurants 760-924-0408 |
| Samurai | Samurai.Co.com 760-965-0507 |
| Shea Schat's Bakery | 760-934-6055 |
| Side Door Café & Wine Bar | SideDoorMammoth.com 760-934-5200 |
| Skadi | SkadiRestaurant.com 760-914-0962 |
| Slocums Grill & Bar | Slocums.com 760-934-7647 |
| Smokeyard BBQ and Chop Shop | Smokeyard.com 760-934-3300 |
| Starbucks VONS / THE VILLAGE / MAIN STREET | 760-934-0698 / 760-934-4536 |
| Stellar Brew & Natural Café | StellarBrewAndNaturalCafe.com 760-924-3559 |
| The Stove | TheStoveRestaurantMammoth.com 760-934-2821 |
| Subway | Subway.com 760-934-9790 |
| Sushi Rei | SushiRei.com 760-934-0774 |
| Thai'd Up | ThaidUp.net 760-934-7355 |
| Toomey's Catering & Carry-Out | ToomeysCatering.com 760-924-4408 |
| Two Scoops Ice Cream INSIDE JOHN'S PIZZA WORKS | JohnsPizzaWorks.com 760-934-4065 |
| Uncle Jimmy's BBQ | 760-965-9260 |
| The Warming Hut | 760-965-0549 |
| Whitebark Restaurant, Bar & Lounge | WestinMammoth.com/Whitebark 760-934-0460 |
| Yodler Restaurant & Bar | TheYodlerMammoth.com 760-934-0636 |
| Z Pizza | ZPizza.com 760-934-5800 |

SHOPPING

ART GALLERIES

| | |
|--|--|
| Bluebird Imaging | BluebirdImaging.com 760-924-0316 |
| The Gallery at Twin Lakes CLOSED IN WINTER | TwinLakesGallery.com 760-924-7300 |
| MAC Gallery and Art Center | MonoArts.org/Gallery 760-914-2909 |
| The Nest Mammoth | Facebook.com/TheNestMammoth 760-709-0095 |
| Sierra Light Gallery | TheSierraLight.com 760-920-2212 |
| Vern Clevenger Gallery of Fine Photography | VernClevenger.com 760-934-5100 |

BOOKS / MUSIC / VIDEOS

| | |
|----------------------------------|-------------------------------|
| Book Chalet | 760-924-2593 |
| Booky Joint | BookyJoint.com 760-934-5023 |
| Mammoth Lakes Welcome Center | VisitMammoth.com 760-924-5500 |
| Redbox INSIDE VONS GROCERY STORE | RedBox.com 760-934-4536 |

SECOND CHANCE THRIFT SHOP



SHOP TO CHANGE LIVES

A 501 (C)(3) nonprofit organization. Donations are tax deductible.

All proceeds from the SECOND CHANCE THRIFT SHOP benefit Disabled Sports Eastern Sierra Winter, Summer and Paralympic Sports Programs.

501 OLD MAMMOTH ROAD | OPEN 7 DAYS A WEEK 10 am - 6 pm
760-924-2474 | www.DisabledSportsEasternSierra.org





GROCERY / CONVENIENCE STORES / SPECIALTY FOODS / PHARMACIES

| | |
|--|--|
| A-Frame Fine Wines & Spirits | 760-934-6715 |
| Bleu Handcrafted Foods | BleuFoods.com 760-914-2538 |
| Busy Beez General Store | VillageAtMammoth.com 760-924-2899 |
| Center Street Shell | 760-934-2283 |
| Country Liquor | 760-934-3033 |
| Dessert'D Organic Bake Shop | Dessertd.com 760-924-0877 |
| Doorstep Deliveries and Concierge | Doorstep-Deliveries.com 760-934-3463 |
| Grocery Outlet <small>OPENING JANUARY 2019</small> | GroceryOutlet.com |
| Latin Market | 760-934-7120 |
| Mammoth Shell Mart | 760-934-2998 |
| Mammoth Chevron | MammothChevron.com 760-934-8111 |
| Mammoth Coffee Roasting Company | MammothCoffeeRoastingCo.com 760-646-3994 |
| Mammoth Liquor | 760-934-6260 |
| Meat Market | 760-934-5573 |
| Mountains of Groceries | MammothGroceryDelivery.com 760-475-0612 |
| Norco Service Center | NorcoServiceCenter.com 760-934-9693 |
| Pokonobe Marina General Store <small>SUMMER ONLY</small> | PokonobeMarina.com 760-934-2345 |
| Red's Meadow General Store <small>SUMMER ONLY</small> | RedsMeadow.com 760-934-2345 |
| Rite Aid / Pharmacy | RiteAid.com 760-934-8561 |
| Sierra Sundance Whole Foods | SierraSundance.com 760-934-8122 |
| Twin Lakes General Store <small>MAY-OCTOBER WEATHER PERMITTING</small> | 760-934-7295 |
| Vons Grocery Store / Pharmacy | Vons.com 760-934-4536 |

HARDWARE / ELECTRONICS

| | |
|--|--|
| High Country Lumber / Ace Hardware | AceHardware.com 760-924-8876 |
| AT&T Authorized Retailer | ATT.com 760-924-3111 |
| DIY Home Center | DIYHomeCenter.net/mammoth-lakes 760-924-7112 |
| Ensignal Mammoth Lakes - A Verizon Authorized Dealer | Ensignal.com 760-924-1147 |
| PCH Wireless: Verizon Authorized Dealer | VerizonWireless.com 760-924-4899 |

MAIL / BUSINESS CENTERS

| | |
|---------------------------------|---------------------------------------|
| The Fort: A Creative Work Space | MammothMountain.com/Fort 760-934-0655 |
| Mammoth Business Essentials | MammothBusiness.com 760-924-2257 |
| Mammoth Lakes Post Office | 760-934-2205 |

SPECIALTY & GIFT SHOPS

| | |
|--|--|
| Alpine Approach | MammothGear.com 760-934-6373 |
| Another T-Shirt Shop | AnotherTShirtShop.com 760-934-8652 |
| G.H. Bass & Co. | GHBass.com 760-934-0264 |
| The Cast Off | MammothHospital.com 760-934-4303 |
| ChaTo Boutique | ChaToBoutique.com 760-934-9719 |
| First Street Leather | FirstStreetLeather.com 760-934-8515 |
| Graphic Conclusion | 760-934-2187 |
| Green Mammoth <small>CANNABIS DISPENSARY</small> | GreenMammoth.org 760-934-5400 |
| Hatley | Hatley.com 760-965-0695 |
| Mammoth Fun Shop | MammothFunShop.com 760-924-1111 |
| Mammoth Jewelers | 760-934-7272 |
| Mammoth Lakes Nursery | 760-934-6012 |
| Mammoth Lakes Welcome Center | ESIAonline.org 760-924-5500 |
| Mammoth Pet Shop | MammothPetShop.com 760-934-4417 |
| Mammoth Shirt Co. | VillageAtMammoth.com 760-934-0227 |
| Mammoth Vape & Smoke Shop | MammothVapeAndSmokeShop.com 760-924-1010 |
| McCoy's Mountain Style | MammothMountain.com 760-924-7070 |
| The Oaktree | OaktreeMammothLakes.com 760-934-3858 |
| Red Lily Design - Florist | RedLilyDesign.com 760-934-0033 |
| Rocky Mountain Chocolate Factory | RockyMountainChocolateFactory.com 760-934-6962 |
| Rocky Mountain Chocolate Factory | RockyMountainChocolateFactory.com 760-934-6269 |
| Second Chance Thrift Shop | SecondChanceMammoth.org 760-924-2474 |
| Sierra Design Studio / Roma Boutique | SierraDesignStudio.com 760-934-4122 |
| Simply Massage & Body Boutique | MassageMammoth.com 760-709-1329 |
| Tailwagger's Gourmet Dog Bakery & Boutique | TailWaggersMammoth.com 760-924-3400 |
| The Tiny Tattoo Shop | TheTinyTattooShop.com |
| Tonik | TonikStyle.com 760-924-7727 |
| Trendy Tots | VillageAtMammoth.com 760-934-6614 |
| Yoga Lab | YogaLabMammoth.com 760-709-1617 |

SPORTING GOODS - GEAR AND / OR RENTALS

| | |
|---|--|
| Alpine Sports Outfitters | ASOMammoth.com 760-965-3444 |
| Black Tie Ski & Snowboard Rental Delivery | MammothSkis.com 760-934-7009 |
| Brian's Bicycles and Cross Country Skis | MammothBikesAndSkis.com 760-924-8566 |
| Command Performance / Fast Ski Sports | FastSkiSports.com 760-934-4447 |
| Eastside Edge Custom Hand-Tuning | 760-937-4023 |
| Footloose Sports | FootlooseSports.com 760-934-2400 |
| Get Outdoors 365 | GetOutdoors365.com 760-923-0191 |
| Kittredge Sports | KittredgeSports.com 760-934-7566 |
| Lake Mary Marina & Store <small>SUMMER ONLY</small> | LakeMaryMarina.com 760-934-5353 |
| Mammoth Mountain Rental Shops | MammothMountain.com |
| Canyon Lodge | MammothMountain.com 760-934-0770 |
| Eagle Lodge | MammothMountain.com 760-934-0725 |
| Main Lodge | MammothMountain.com 760-934-0670 |
| Mountain Center in The Village | MammothMountain.com 760-924-7057 |
| Mammoth Mountaineering Supply | MammothGear.com 760-934-4191 |
| Mammoth Sports at Canyon Lodge | MammothMountain.com 760-934-0777 |
| Mammoth Sports at Eagle Lodge | MammothMountain.com 760-934-2571 |
| Mammoth Sports at Main Lodge | MammothMountain.com 760-934-2571 |
| Mammoth Sports in The Village | MammothMountain.com 760-934-0720 |
| Mammoth Sports Outlet <small>IN THE MOUNTAIN CENTER</small> | MammothMountain.com 760-924-7057 |
| The Maven Bike Shop | TheBikeMaven.com 760-965-0522 |
| P3 Freeride Ski & Snowboard Shop | P3Mammoth.com 760-934-9500 |
| Sierra Engines | Snomobiles.com 760-934-0347 |
| The Ski Renter | SkiRenterMammoth.com 760-934-6560 |
| Snowcreek Athletic Club Sports Shop | SnowcreekAthleticClub.com 760-934-8511 |
| Surefoot | Surefoot.com/Mammoth.php 760-924-8333 |
| Rick's Sport Center | 760-934-3416 |
| Tamarack Cross Country Ski Center | TamarackLodge.com 760-934-2442 |
| The Troutfitter | TheTroutfitter.com 760-924-3676 |
| Wave Rave Snowboard Shop | WaveRave.com 760-934-2471 |



SUMMER & FALL ACTIVITIES

BIKING / BIKE RENTALS

| | |
|---|---|
| Alpine Sports Outfitters | ASOMammoth.com 760-965-3444 |
| Brian's Bicycles & Cross Country Skis | MammothBikesAndSkis.com 760-924-8566 |
| Footloose Sports | FootlooseSports.com 760-934-2400 |
| Get Outdoors 365 | GetOutdoors365.com 760-923-0191 |
| Mammoth Mountain Bike Park / Adventure Center | MammothMountain.com 800-626-6684 |
| The Maven Bike Shop | TheBikeMaven.com 760-965-0522 |
| Mountain Center in the Village | MammothMountain.com 760-924-7057 / 800-626-6684 |
| P3 Freeride Shop | P3Mammoth.com 760-934-9500 |
| Sierra Engines | Snomobiles.com 760-934-0347 |
| Wave Rave Snowboard Shop | WaveRave.com 760-934-2471 |

FISHING GUIDES / FISHING SHOPS


| | |
|---|--|
| Kittredge Sports | KittredgeSports.com 760-934-7566 |
| Mammoth Fly Fishing Adventures | MammothFishing.com 760-937-5680 |
| Mammoth Fly Fishing | MammothFlyFishing.com 209-484-1114 |
| Mammoth Fly Guide | MammothFlyGuide.com 760-695-7596 |
| Performance Anglers Guide Service | PerformanceAnglers.info 760-965-0049 |
| Kevin Peterson's Fly Fishing Adventures | KevinPetersonFlyFishing.com 760-937-0519 |
| Rick's Sport Center | 760-934-3416 |
| Sierra Drifters Guide Service | SierraDrifters.com 760-935-4250 |
| The Troutfitter | TheTroutfitter.com 760-924-3676 |

Southern Mono Historical Society's
MAMMOTH MUSEUM
 INSIDE THE HISTORIC HAYDEN CABIN



Visit the historic
Mammoth Museum
 housed inside the
Hayden Cabin.

Experience historic
 Mammoth Lakes
 through artifacts,
 photographs, displays,
 storytelling, music events,
 programs & lectures.



OPERATED BY SOUTHERN MONO HISTORICAL SOCIETY A NOT-FOR-PROFIT 501(C)3

FREE ENTRANCE \$5 DONATION
 OPEN 10AM DAILY

5489 SHERWIN CREEK RD / (760) 934-6918
 WWW.MAMMOTHMUSEUM.ORG

Book your next Wedding or Event
 at the historic Hayden Cabin

FISH HATCHERY TOURS

Hot Creek Trout Hatchery Wildlife.ca.gov/Fishing/Hatcheries/Hot-creek 760-934-2664

GOLF

Sierra Star Golf Course MammothMountain.com 760-924-2200
 Snowcreek Resort Golf Course and Driving Range LiveSnowcreek.com/alpine-golf
 760-934-6633

HORSEBACK RIDING / PACK OUTFITS

Convict Lake Pack Station ConvictLake.com 760-934-3800 x1
 Mammoth Lakes Pack Outfit MammothPack.com 760-934-2434
 Red's Meadow Pack Stations & Resort RedsMeadow.com 760-934-2345

JEEP TOURS / ATV TOURS / RENTALS

High Sierra Jeep Adventures HighSierraJeepAdventures.com 949-294-6588
 Sierra Engines Snomobiles.com 760-934-0347

MARINAS / BOAT RENTALS

Caldera Kayaks CalderaKayak.com 760-934-1691
 Crystal Crag Boat Rentals LAKE MARY CrystalCrag.com 760-934-2436
 Footloose Sports STAND-UP PADDLEBOARDS FootlooseSports.com 760-934-2400
 Lake Mary Marina & Store LAKE MARY LakeMaryMarina.com 760-934-5353
 Mammoth Kayaks & Paddleboards MammothKayaks.com 760-924-3075
 Pokonobe Resort & General Store LAKE MARY PokonobeMarina.com 760-934-2437
 Sierra Engines Snomobiles.com 760-934-0347
 The Ski Renter SkiRenterMammoth.com 760-934-6560
 Tamarack Lodge Boat Rentals TWIN LAKES TamarackLodge.com 760-934-2442
 Twin Lakes General Store 760-934-7295
 Wave Rave Snowboard Shop STAND-UP PADDLEBOARDS WaveRave.com 760-934-2471
 Woods Lodge LAKE GEORGE WoodsLodgeMammoth.com 760-934-2261

MUSEUMS

Mammoth Museum and Hayden Cabin MammothMuseum.org 760-934-6918

PARKS / PLAYGROUNDS / BALL FIELDS / TRACK

Mammoth Creek Park, Mammoth Lakes Community Center Park, Shady Rest Park and Ball
 Fields, Trails End Park, Whitmore Track & Sports Field MammothParksAndRec.com

ROCK CLIMBING GUIDES / GEAR RENTAL

Climbing Rock AT MAMMOTH ADVENTURE CENTER MammothMountain.com 800-626-6684
 Ground Up Climbing Guides GroundUpClimbingGuides.com 609-647-4787
 Kittredge Sports KittredgeSports.com 760-934-7566
 Mammoth Mountaineering Supply MammothGear.com 760-934-4191 / 888-395-3951
 Via Ferrata AT MAMMOTH ADVENTURE CENTER MammothMountain.com 800-626-6684

ROLLER SKATING RINK

Mammoth Rec Zone MammothRecZone.com 760-965-3695

SKATEBOARD PARKS

Shady Rest Skate Park MammothParksAndRec.com 760-965-3699
 Volcom Brothers Skate Park / Little Brothers Skate Park MammothParksAndRec.com
 760-965-3699

SWIMMING

Snowcreek Athletic Club SnowcreekAthleticClub.com 760-934-8511
 Whitmore Public Swimming Pool MammothParksAndRec.com 760-965-3692

TENNIS

Community Center Park & Public Tennis Courts MammothParksAndRec.com 760-965-3699
 Snowcreek Athletic Club SnowcreekAthleticClub.com 760-934-8511

ZIP LINE / BUNGEE TRAMPOLINE / ROPES COURSE / WOOLLEY'S MINING CO.

Mammoth Adventure Center MammothMountain.com 800-626-6684



#MONOCOUNTYTOURISM



MONOCOUNTY.ORG



800-845-7922



SKYTIME.com

Specializing in Aerial Photography and Videography

321.AIR.TOUR

Helicopter 321.247.8687

The "ONLY" way to see The Eastern Sierra

Call for Pricing

HELICOPTER
**AIR
TOURS!**

Be Mesmerized
SKYTIME TOURS
Design Your Dream Tour!

See the world a little differently

Mammoth Yosemite Airport

Mammoth Mountains & Lakes
Long Valley Caldera
Dream Mountain
Mount Morrison
June Mountains & Lakes
Red's Meadow

Horsetail Falls
Convict Lake
Mount Ritter
Carson Peak
Mono Lake
Water Falls

www.skytime.com



WINTER ACTIVITIES

CROSS COUNTRY SKIING / SNOWSHOEING

Tamarack Cross Country Ski Center TamarackLodge.com 760-934-2442 x8
Sierra Club Cross Country Ski Tours SierraClub.org/Toiyabe 775-848-7783

DOGSLEDDING

Mammoth Dog Teams MammothDogTeams.com 760-914-1019

DOWNHILL SKIING / SNOWBOARDING

Mammoth Mountain Ski Area MammothMountain.com 800-626-6684

ICE SKATING RINK

Mammoth Ice Rink OUTDOOR RINK MammothIceRink.com 760-965-3695 / 760-965-3690

SNOWCAT TOURS

Minaret Vista Snowcat Tours MammothMountain.com 800-626-6684

SNOWMOBILING

DJ's Snowmobile Adventures, Inc. SnowmobileMammoth.com 760-935-4480
Mammoth Snowmobile Adventures MammothMountain.com 760-934-9645
Sierra Engines RENTALS AND SERVICE Snomobiles.com 760-934-0347

SNOW PLAY / TUBING

Woolly's Tube Park and Snow Play MammothMountain.com 800-626-6684



YEAR-ROUND ACTIVITIES

ADAPTIVE SPORTS

Disabled Sports Eastern Sierra DisabledSportsEasternSierra.org 760-934-0791

BOWLING

Mammoth Rock 'N' Bowl MammothRockNBowl.com 760-934-4200

ENDURANCE EVENTS & TRAINING

High Sierra Athletics HighSierraAthletics.com 760-717-0176

FITNESS CENTERS

The Body Shop Gym TheBodyShopGym.com 760-934-3700
Mountain Sol Yoga & Holistic Healing MountainSolYoga.com 760-914-4222
Snowcreek Athletic Club SnowcreekAthleticClub.com 760-934-8511
Yoga Lab YogaLabMammoth.com 760-709-1617

LIBRARY

Mammoth Lakes Public Library MonoCoLibraries.org 760-934-4777

MINIATURE GOLF / VIRTUAL GOLF

Frosty's Miniature Golf TheSierraNevadaResort.com/Frostys 760-934-2515
Mammoth Rock 'N' Bowl MammothRockNBowl.com 760-934-4200

MOVIE THEATER

Minaret Cinemas MammothLakesMovies.com 760-934-3131

PERFORMING ARTS

Edison Theatre EdisonTheatre.org 760-934-6592
Mammoth Lakes Repertory Theatre EdisonTheatre.org 760-934-6592
Sierra Classic Theatre SierraClassicTheatre.org


RECREATION PROGRAMS / YOUTH CAMPS

Mammoth Lakes Parks & Recreation MammothParksAndRec.com 760-965-3699
Mammoth Mountain MammothMountain.com 800-626-6684


SCENIC TOURS / BREWERY TOURS

Eastern Sierra Brewery Tours EasternSierraBreweryTours.com 844-395-2337
MAWS Transportation Sightseeing Tours MAWshuttle.com 760-709-2927
Panorama Gondola at Mammoth Mountain MammothMountain.com 800-626-6684
SkyTime Helicopter Tours SkyTime.com 321-AIR-TOUR / 321-247-8687

SIGHTSEEING TOURS
Yosemite • Mammoth Lakes • June Lake • Mono Lake • Bodie
PRIVATE & GROUP



MAWS
TRANSPORTATION




Airport Pick-up / Drop-off
In Town Door-to-Door
Trailhead Transfers

Charter Shuttle to Los Angeles (LAX)
Reno (RNO) and Las Vegas (LAS)
Special Event Limousine Service

mawshuttle.com 760-709-2927


Ride YARTS to Yosemite



**Convenient - Comfortable - Economical
PUBLIC TRANSIT TO YOSEMITE**

Yosemite Area Regional Transportation System
877-989-2787
www.YARTS.com
ONLINE RESERVATIONS AVAILABLE
Watch the scenery, not the road!





The Adventure Begins Where the Pavement Ends



*Charming Cabin Lodging
& Horse Boarding*
SierraMeadowsRanch.com
760-934-6161

Escape from the ordinary, and enjoy a unique destination like no other in town. Treat your eyes to the breathtaking mountain views from our conveniently located ranch, just steps away from the town. Visit us today to enjoy all that Mammoth Lakes has to offer.



Succulent Dining
DosAlas.com
760-965-0345

CubaRican Café & Lounge

We are proudly situated on Inyo National Forest land.

1 Sherwin Creek Road | Mammoth Lakes | CA 93546

SPA SERVICES / MASSAGE

| | |
|---|--|
| Ananya Integrative Bodywork | AnanyaMassage.com 760-709-1845 |
| Belladonna Spa | BelladonnaMammoth.com 760-920-5158 |
| Blazing Shears | 760-934-2461 |
| Double Eagle Spa AT SNOWCREEK ATHLETIC CLUB | SnowcreekAthleticClub.com 760-934-8511 |
| Healing Arts Centre | MammothHealingArts.com 760-924-3223 |
| In Touch MicroSpa An Eminence Day Spa | InTouchMicroSpa.com 760-934-2836 |
| Jennifer Leialoha Lane, LAC | 760-390-6552 |
| Mammoth Massage Therapy & Mobile Massage | MammothMobileMassage.com 760-914-2575 |
| Mountain Mobile Massage | MountainMobileMassage.com 760-914-0427 |
| Mountain Sol Yoga & Holistic Healing | MountainSolYoga.com 760-914-4222 |
| The Powder Room | ThePowderRoomMammoth.com 760-709-1916 |
| Sierra Nevada Resort & Spa | TheSierraNevadaResort.com/Spa 760-934-2515 |
| Simply Massage & Body Boutique | MassageMammoth.com 760-709-1329 |
| Smoketree Massage and Apothecary | SmoketreeMassage.com 760-914-3522 |

TRAMPOLINING

| | |
|-------------------------|--|
| Mammoth Trampoline Club | MammothTrampolineClub.com 760-934-8511 |
|-------------------------|--|

? VISITOR INFORMATION

| | |
|------------------------------|--|
| Mammoth Lakes Welcome Center | VisitMammoth.com 760-924-5500 |
| Mammoth Lakes Tourism | VisitMammoth.com 1-888-GO MAMMOTH (466-2666) |

WEATHER & SNOW REPORT

| | |
|---|----------------------------------|
| Eastern Sierra Avalanche Center BACKCOUNTRY SNOW CONDITIONS | .esavalanche.org |
| Mammoth Lakes Weather | MammothWeather.com 760-934-7669 |
| Mammoth Mountain | MammothMountain.com 760-934-6166 |
| Tamarack Cross Country Ski Center | TamarackLodge.com 760-934-2442 |

GREEN

**CALIFORNIA
GREEN BUSINESS
NETWORK
EASTERN SIERRA**

SHOP GREEN

VOTE WITH YOUR WALLET.

get our
FREE APP!



Eastern Sierra Certified Green Businesses meet a verified set of standards that conserve resources and protect our community.

FOR MORE INFORMATION VISIT
greenbusinessca.org



BEGIN YOUR VISIT at the California Welcome Center in Mammoth Lakes – for information on campgrounds, hiking, wilderness permits, maps, events, activities... and a warm welcome!
2510 Main Street
Mammoth Lakes
760-924-5500

2019 MAIN EVENTS

- MAR 6-9 U.S. Snowboard & Freeski Grand Prix
- MAY 22-26 Mammoth Lakes Film Festival
- JUN 21-30 Mammoth Motocross
- JUN 23 Mammoth Half-Marathon & 5-K
- JUL 12-13 Mammoth Food & Wine Experience
- AUG 1-4 Mammoth Festival of Beers & Bluesapalooza
- AUG 23-24 Mammoth Rocks – A Taste of the Sierra
- SEP 7 Mammoth Gran Fondo
- SEP 20-21 Mammoth Oktoberfest
- DEC 14 Night of Lights at Mammoth Mountain

Dates/events subject to change. Free Mono County wall calendars: MonoCounty.org



WEDDINGS

*The most beautiful day in your life
should be in the most beautiful place!*

MONO COUNTY'S spectacular alpine landscape offers the perfect setting for your special ceremony—mountain peaks with views forever, meadows of wildflowers, rustic barns and ranchlands, bridges over brooks, lakeside beaches and sparkling creeks lined with aspens in vibrant fall colors. From large, formal events to intimate or casual ceremonies, there are a wide range of venues and wedding services offered throughout Mono County—in every season. Options include Convict Lake Resort, Double Eagle Resort and Spa, Westin Monache Resort Mammoth, Tamarack Lodge, Historic Benton Hot Springs, Mammoth and June mountains, Bridgeport Ranch, Barns & Terrace, the Hayden Cabin, Victory Lodge in June Lake— even Bodie Ghost Town— and many more!

Check out Mono County's new wedding page at MonoCounty.org/weddings for a complete list of everything you need to plan an unforgettable wedding in California's Eastern Sierra, or call us at 800-845-7922 to get started.

We can point you in the right direction for friends and family reunions, small business meetings or group events of any kind!

Snowboarding bride and groom, wedding sign © COOKESPHOTOGRAPHY.COM

Wedding with a view © JOSH WRAY / MAMMOTH LAKES TOURISM

Lakeside wedding at Convict Lake © SHAWN REEDER





SOUTHERN

Mono County

ROCK CREEK CANYON

Pristine glacier-carved valley

A **GLACIER-CARVED CANYON** accessed by a 10-mile paved road, Rock Creek's pristine setting is home to three lodge-resorts, a pack station, numerous trailheads, fishing spots and campgrounds.

In summer, Rock Creek is popular with hikers, horseback riders, cyclists and rock climbers. At the end of Rock Creek Road is one of the area's most beloved hiking trails, Little Lakes Valley, which follows the creek from one lake to another, mile after gentle mile.


TOM'S PLACE — The gateway to Rock Creek, Tom's Place has been an Eastern Sierra mainstay since 1917. You'll find a classic general store, restaurant, bar and rustic cabins — not to mention friendly staff with the inside line on local fishing.

AUTUMN MAGIC — Fall color is incredibly vibrant in Rock Creek Canyon, right along the road to the north end of Rock Creek Lake, and on the Hilton Lakes trail. This is one of the first areas in the county for fall color displays, so plan a trip in late September/early October for the best viewing.

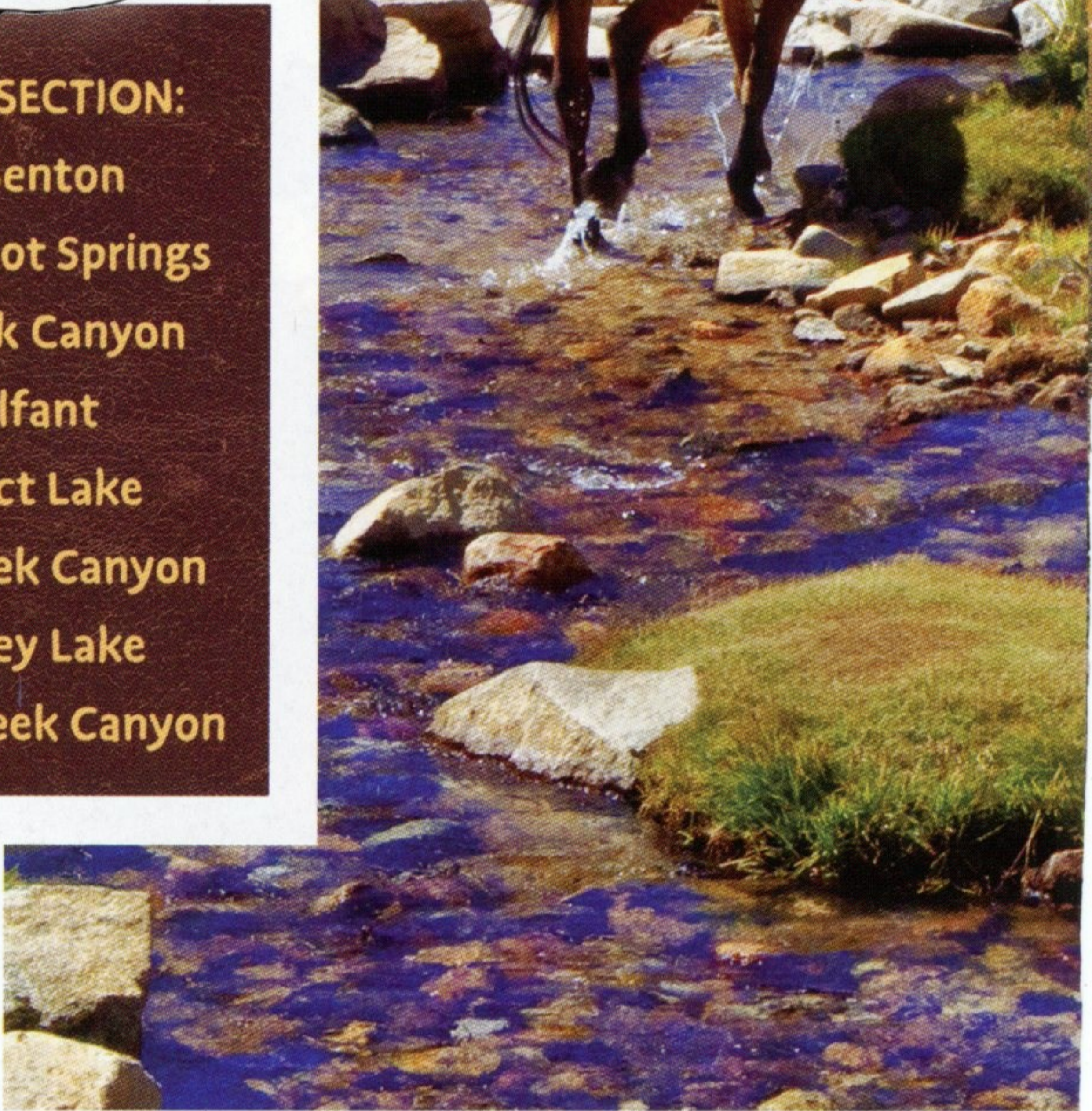
WINTER PARADISE — With the arrival of snow, the roads in Rock Creek Canyon transform into miles of groomed cross-country ski trail — a California Sno-Park, in fact — and Rock Creek Lodge becomes a ski-in/ski-out overnight winter retreat. Treat yourself to the Adventure Dining experience — park your car at East Fork, ski or snowshoe (or take the snowmobile taxi) to the Lodge for a delicious prix-fix dinner, then return by the light of the moon! *Reservations are required. A Sno-Park permit must be purchased in advance at Tom's Place Resort, Mammoth Lakes Welcome Center, White Mountain Ranger District or the Inter-Agency Visitor Center in Lone Pine.*


Little Lakes Valley, Rock Creek Canyon © DOUG MEEK / SHUTTERSTOCK.COM

Petroglyphs © NATALIE JEAN / SHUTTERSTOCK.COM



- IN THIS SECTION:**
- Old Benton
 - Benton Hot Springs
 - Red Rock Canyon
 - Chalfant
 - Convict Lake
 - Rock Creek Canyon
 - Crowley Lake
 - McGee Creek Canyon





EXPLORE

Ancient petroglyph rock art is prolific in Mono and Inyo counties. For site maps, please stop by the Mammoth Lakes Welcome Center or the Bishop Chamber of Commerce. (see Visitor Resources on page 72)

2019 MAIN EVENTS

- APR 28 – JUN 14 Convict Lake Round-Up at the Lake Fishing Derby
- MAY & JUN Rock Creek Pack Station Wild Mustang Trail Rides
- AUG 31 Tom's Place Classic Car Show
- OCT 6 Crowley Lake Trail Run
- OCT 26-28 Morrison's Bonus Derby Weekend at Convict Lake
- OCT 25-27 ESIA's Eastern Sierra History Conference

Dates/events subject to change. Free Mono County wall calendars: MonoCounty.org



#MONOCOUNTYTOURISM



MONOCOUNTY.ORG



800-845-7922

CONVICT LAKE

Don't let the name deceive you

CONVICT LAKE is one of the most romantic and family-friendly sites in the area, despite its name! An easy three-mile hike around the lake is perfect for families, and the lake's well-stocked waters are popular with fishermen. Convict Lake is also a signature backdrop to some of the Sierra's most scenic weddings. The year-round resort features a renowned restaurant, cabins, a campground, marina, boat rentals, general store and horseback rides.

BENTON HOT SPRINGS AND CHALFANT

Off US 395, everything is a secret spot

NATURAL HOT SPRINGS — From US 395 just south of Mammoth Yosemite Airport, turn east on Benton Crossing Road (at the green church) to see one of the oldest surviving towns in Mono County. Established in 1862, Benton once thrived as a silver and gold mining town with 5,000 residents and a Wells Fargo stagecoach station. Today, visitors enjoy soaking in natural hot spring tubs, camping under starry skies or relaxing Bed & Breakfast style. Stroll through the past on a self-guided Historic Benton walking tour, including the cemetery. Maps of the route, and reservations for B&B/campsite and hot tubs are available at The Inn at Benton Hot Springs.

RED ROCK CANYON / CHIDAGO

CANYON ROAD — This seasonal 4WD route winds through rugged volcanic tablelands, distinct red rock formations and sites of ancient Native American petroglyphs. For petroglyph site maps, please visit the Bishop Chamber of Commerce, the Mammoth Lakes Welcome Center or the Paiute-Shoshone Cultural Center in Bishop.

CHALFANT — Named after Arthur Chalfant, newspaper publisher and settler of 1870, Chalfant is an oasis along US 6 between Bishop and Benton. The grassy, welcoming county park and playground are adjacent to the highway and provide the perfect rest stop for travelers needing to stretch their legs. The local nursery, Chalfant Big Trees Farm & Feed, has a wonderful pumpkin patch in the month of October for anyone who wants to pick their own pumpkin right off the vine.

Convict Lake runner © JOSH WRAY / MAMMOTH LAKES TOURISM

Benton Hot Springs © CAMPPHOTO / ISTOCK.COM




BENTON HOT SPRINGS

The Historic Inn at Benton Hot Springs has another new hot tub, and has refurbished all of the red cedar tubs.

Contact

BentonHotSprings.org





McGEE CREEK CANYON

A local favorite

HIKERS, PHOTOGRAPHERS AND ANGLERS enjoy McGee Creek for its rustic lodging, delicious bakery, RV park with trout pond, and easy access to picture-perfect trails for hiking and horseback riding. Stream fishing, wildflowers and fall color photo ops are all part of the breathtaking McGee Creek landscape.

SEE THE BACKCOUNTRY BY HORSEBACK — Go horseback riding, High Sierra style, with pack stations at McGee Creek, Convict Lake and Rock Creek Canyon. Mules carry your gear while you hike or ride to your overnight camp in beautiful wilderness. Daily trail rides are available, too! Excursions to view wild mustang herds are offered each year in May and June — check dates at RockCreekPackStation.com — which celebrates its 100th anniversary this year!

CROWLEY LAKE

World-famous trout fishing destination

CROWLEY LAKE IS THE FOCAL POINT of Mono County's fishing season opening day, the last Saturday in April every year. The rest of the season it's your personal spot for hooking the big one. With 45 miles of shoreline, Crowley Lake offers a marina, RV sites, boat rentals and a café. Rent a kayak and explore the remarkable 20-foot sand columns, formed 760,000 years ago, on the north-east shore. In town, the Crowley Lake General Store (and gas station) serves breakfast and lunch, and offers an outstanding collection of California wines.

*Indian paintbrush bloom at McGee Creek Canyon,
Crowley Lake fly fishing*

© CHRISTIAN PONDELLA PHOTOGRAPHY



#MONOCOUNTYTOURISM



MONOCOUNTY.ORG



800-845-7922

51



stay • dine • adventure



Convict Lake Resort

PH: 760-934-3800

www.convictlake.com

2000 Convict Lake Rd., Mammoth Lakes, CA 93546



ACCOMMODATIONS IN SOUTHERN MONO COUNTY

BED & BREAKFAST INNS / LODGES / RESORTS

| | |
|--|--|
| Convict Lake Resort | ConvictLake.com 760-934-3800 / 800-992-2260 |
| Hilton Creek Cabin | HiltonCreek.com 760-709-0293 |
| Hot Creek Ranch | HotCreekRanch.com 760-924-5637 / 888-695-0774 |
| The Inn at Benton Hot Springs | HistoricBentonHotSprings.com 760-933-2287 |
| McGee Creek Lodge | McGeeCreek.com 760-935-4228 |
| Mono Sierra Lodge | MonoSierraLodge.com 760-935-4300 / 800-723-5387 |
| Rainbow Tarns Bed & Breakfast | RainbowTarns.com 760-935-4556 / 888-588-6269 |
| Rock Creek Lakes Resort | RockCreekLakesResort.com 760-935-4311 |
| Rock Creek Lodge | RockCreekLodge.com 760-935-4170 / 877-935-4170 |
| Sierra Gables | SierraGables.com 760-935-4319 |
| Sweet Water Hideaway Guesthouse CROWLEY LAKE | Airbnb.com/rooms/17515341 VRBO.com/1178246 |
| Tom's Place Resort | TomsPlaceResort.com 760-935-4239 |



CAMPGROUNDS & RV PARKS*

*US Forest Service campgrounds are listed on page 63


| | |
|---|---|
| Adventure in Camping Trailer Rentals | AdventureInCamping.com 760-935-4890 |
| Brown's Owens River Campground | BrownsCampgrounds.com 760-920-0975 |
| Crowley Lake Campground (Bureau of Land Management) | 760-872-5000 |
| Crowley Lake Fish Camp | CrowleyLakeFishCamp.com 760-935-4301 |
| Crowley Lake RV Park | CrowleyLakeRV.com 760-935-4221 |
| McGee Creek RV Park | McGeeCreekRV-Campground.com 760-935-4233 |
| The Inn at Benton Hot Springs | HistoricBentonHotSprings.com 760-933-2287 |



DINING

| | |
|--|---|
| Benton Station Café | BentonPaiuteReservation.org 760-933-2231 |
| Brown's Owens River Campground | BrownsCampgrounds.com 760-920-0975 |
| Crowley Lake General Store | CrowleyLakeStore.com 760-935-4666 |
| Eastside Bake Shop | Facebook.com/EastsideBakeShop 760-914-2646 |
| El Cowboy Restaurant, Chalfant | 760-872-8081 |
| Pelican Point Grill | CrowleyLakeFishCamp.com 760-935-4301 |
| The Restaurant at Convict Lake | ConvictLake.com 760-934-3803 |
| Rock Creek Lakes Resort Café & Grill | RockCreekLakesResort.com 760-935-4311 |
| Rock Creek Lodge & Winter Adventure Dining | RockCreekLodge.com 760-935-4170 |
| Tom's Place Resort - Olde Tyme Café & Bar | TomsPlaceResort.com 760-935-4239 |

MCGEE CREEK RV PARK & CAMPGROUND



FULL AND PARTIAL RV HOOK-UPS • TENT CAMPING • FAMILY DESTINATION
STOCKED CREEK RUNS THROUGH PARK • PAY-TO-FISH TROUT PONDS

US HWY 395 & MCGEE CREEK ROAD | 11 MILES SOUTH OF MAMMOTH LAKES
760-935-4233 | www.McGeeCreekRV-Campground.com

HISTORIC Tom's Place RESORT



CABINS • LODGE • GENERAL STORE
OLD-TYME CAFÉ & BAR

LODGING

Lodge Rooms • Rustic Cabins
Nestled in the trees
along scenic Rock Creek

CAFÉ & BAR

Breakfast • Lunch • Dinner
Great food, good prices,
open 7 days a week

GENERAL STORE

Groceries • Fishing Tackle • Picnic & Camping Supplies

Serving Eastern
Sierra Visitors for
over 100 YEARS!

{ OPEN YEAR-ROUND }

TOMSPLACERESORT.COM

ON US 395 AT ROCK CREEK ROAD
8180 Crowley Lake Drive, Crowley Lake, CA 93546

760-935-4239

— PLEASE CALL FOR LODGING RESERVATIONS —

 **SHOPPING**

CONVENIENCE STORES / GAS STATIONS / GROCERIES

- Benton Station BentonPaiuteReservation.org 760-933-2231
- Brown's Owens River Campground BrownsCampgrounds.com 760-920-0975
- Chalfant Big Trees Farm & Feed ChalfantBigTreesFarm.com 760-873-7129
- Convict Lake Resort ConvictLake.com 760-934-3800
- Crowley Lake General Store CrowleyLakeStore.com 760-935-4666
- Rock Creek Lakes Resort RockCreekLakesResort.com 760-935-4311
- Tom's Place Resort TomsPlaceResort.com 760-935-4239

SPECIALTY & GIFT SHOPS

- Indigenous Blendz CANNABIS DISPENSARY IndigenousBlendz.com 760-937-3801
- Real Earth Designs Pottery CROWLEY LAKE RealEarthDesigns.com 714-654-0792

 **ACTIVITIES**

CROSS COUNTRY SKIING / SNOWSHOEING

- Rock Creek Lodge RockCreekLodge.com 760-935-4170

FISH HATCHERY TOURS

- Hot Creek Fish Hatchery SELF-GUIDED DFG.ca.gov/Fish/Hatcheries/HotCreek 760-934-2664

FISHING GUIDE SERVICES

- Crowley Lake Guide Service CrowleyLakeGuideService.com 760-937-3245
- Hot Creek Ranch HotCreekRanch.com 760-924-5637 / 888-695-0774
- Kevin Peterson's Fly Fishing Adventures KevinPetersonFlyFishing.com 760-937-0519
- Sierra Drifters Guide Service SierraDrifters.com 760-935-4250

HISTORIC / CULTURAL TOURS

- Benton Hot Springs Walking Tour SELF-GUIDED HistoricBentonHotSprings.com 760-933-2287

HORSEBACK RIDING / PACK OUTFITS

- Convict Lake Pack Station ConvictLake.com 760-934-3800 / 800-992-2260
- Freedom In Motion Therapeutic Riding Center FreedomInMotionTRC.org 760-933-2606
- McGee Creek Pack Station McGeeCreekPackStation.com 760-935-4324 / 800-854-7407
- Rock Creek Pack Station RockCreekPackStation.com 760-935-4493 / 760-872-8331

LIBRARIES

- Benton Public Library MonoCoLibraries.org 760-933-2542
- Crowley Lake Public Library MonoCoLibraries.org 760-935-2505

MARINAS / BOAT RENTALS / KAYAK RENTALS

- Caldera Kayaks CalderaKayak.com 760-934-1691
- Convict Lake Resort ConvictLake.com 760-934-3800
- Crowley Lake Fish Camp / Marina CrowleyLakeFishCamp.com 760-935-4301
- Mammoth Kayaks MammothKayaks.com 866-686-9257
- Rock Creek Lakes Resort RockCreekLakesResort.com 760-935-4311

PARKS / BALL FIELD / SKATE PARK

- Chalfant Park MonoCounty.ca.gov 760-932-5440
- Crowley Lake Ball Field MonoCounty.ca.gov 760-932-5440
- Crowley Lake Skate Park MonoCounty.ca.gov 760-932-5440
- Hilton Creek Park MonoCounty.ca.gov 760-932-5440
- Ida Lynn Parkinson Park BENTON MonoCounty.ca.gov 760-932-5440

 **VISITOR INFORMATION**

- Mammoth Lakes Welcome Center VisitMammoth.com 760-924-5500




ANGLERS WELCOME YEAR-ROUND


Passionate fishing enthusiasts don't let a little snow stop them. Year-round fishing is exceptional in southern Mono County along sections of the Upper Owens River and Hot Creek. Special regulations apply — see page 60.




Rock Creek Lakes Resort
The Heart of California's Eastern Sierra



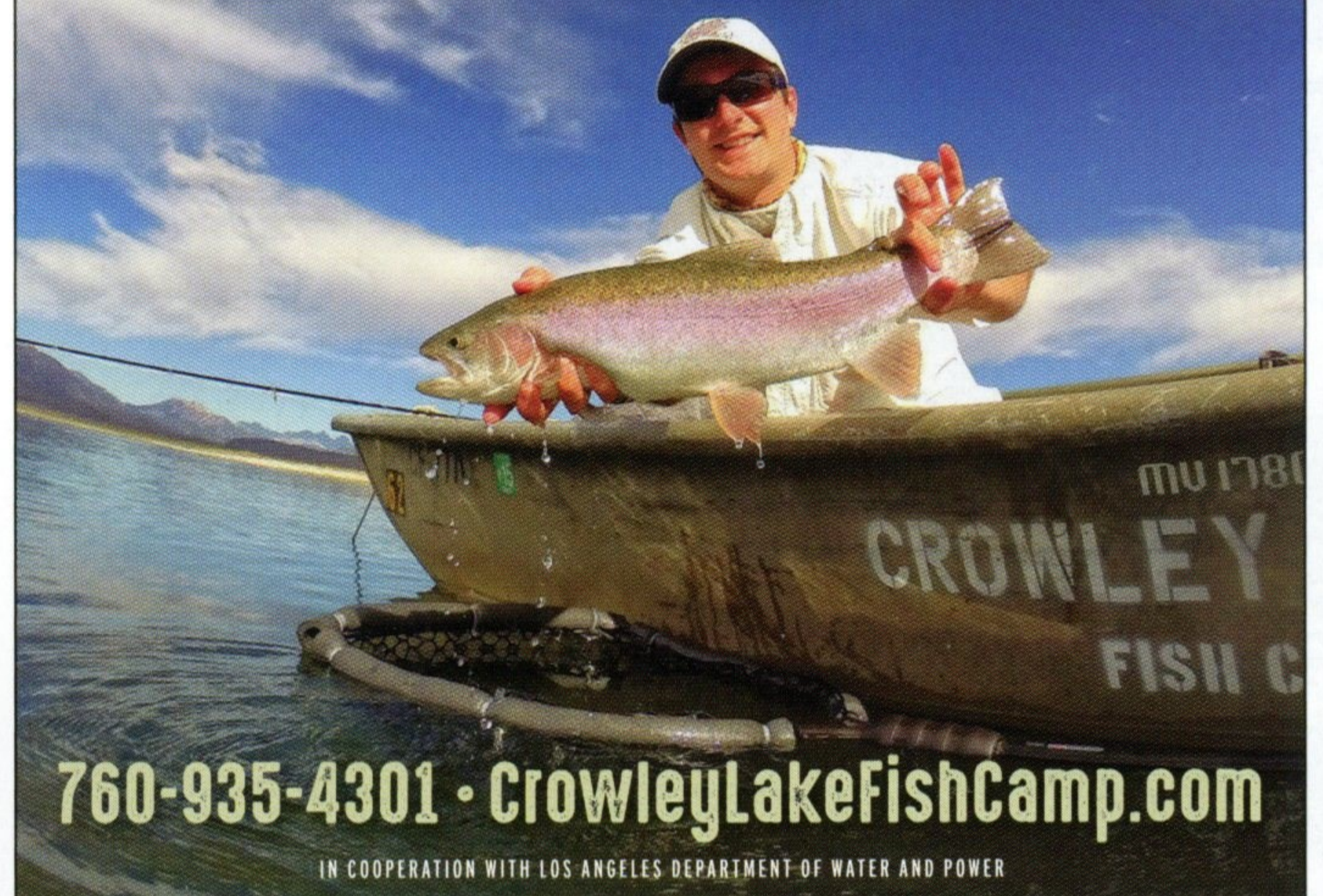
- Cabin Rentals**
- Grill & Cafe**
- General Store**
- Boat & Kayak Rentals**



rockcreeklakesresort.com
760.935.4311



Cabins • Boat Rentals • Pelican Point Café
RV and Camp Sites • Marine Repair • Tackle Shop



760-935-4301 • CrowleyLakeFishCamp.com

IN COOPERATION WITH LOS ANGELES DEPARTMENT OF WATER AND POWER



WINTER WONDERLAND

LET IT SNOW!

SKIING — AND ROAD TRIPPING?

Winter in Mono County usually brings an average annual snow accumulation of over 400" at 9,000 foot elevations and higher — and skiing and snowboarding at world-class Mammoth Mountain and family-friendly June Mountain is epic! At the same time, with about 275 days of sunshine per year and lower elevations elsewhere in the county, the potential for glorious Eastern Sierra winter road trips on US Hwy 395 can be an inspiring, unique experience! Views of dazzling mountain peaks, snowy meadows and sparkling half-frozen creeks await. Check out Mono Lake's tufa formations frosted white, snow-laden pine forests, and even winter fishing — at Topaz Lake, East and West Walker rivers, Hot Creek or some sections of Upper Owens River. Depending on snow accumulation, the road to Bodie ghost town may even be open — Bodie State Historic Park is open daily year-round, but SR 270 closes with snow. See your favorite summertime lakes in winter brilliance — Bridgeport Reservoir, Twin Lakes, June Lake, Convict Lake and Crowley Lake. Soak in the hot tubs at Historic Benton Hot Springs with sweet views of the White Mountains. There are two sides to everything — including winter in Mono County!

MOUNTAIN PASS ROADS

Tioga Pass Road (SR 120 West), Sonora Pass (SR 108) and Monitor Pass (SR 89) are closed for winter, usually from mid-November to mid-May. Travel to the Eastern Sierra is still possible by heading south through Bakersfield or north through South Lake Tahoe. ALWAYS check road and weather conditions before setting out; carry chains, shovel, blankets, and other equipment for safe winter travel.



SNOWMOBILING

For experienced snowmobilers, the Bridgeport Winter Recreation Area (BWRA) is a 7,000-acre backcountry haven on the Humboldt-Toiyabe National Forest with abundant snow in good years, challenging terrain and scenic vistas. Access is on the east side of Sonora Pass / SR 108 at the People's Gate, about 6 miles west of US 395, between the towns of Bridgeport and Walker. Permits are mandatory but free of charge and available at People's Gate or the Bridgeport Ranger District.

DJ's Snowmobile Adventures at Smokey Bear Flat, and **Mammoth Snowmobile Adventures** at Mammoth Mountain's Main Lodge both offer tours that the entire family will remember forever. Or take a snowmobile taxi to **Rock Creek Lodge** for a true "cabin-in-the-woods" Adventure Dining experience — magical is all we can say about that.

Spring opening of Sonora Pass © MONO COUNTY TOURISM

Bridgeport Winter Recreation Area © MONO COUNTY TOURISM



BACKCOUNTRY SKI SNOWBOARD TOURING

High Sierra Snowcat & Yurt offers a unique experience for backcountry ski/snowboard touring in the high alpine above Virginia Lakes, just south of Bridgeport. Options include cozy yurt accommodations, meals, snowcat transportation and guided tours. Visit HighSierraSnowcat.com for info.

Safety first— Before venturing into the backcountry, contact the Bridgeport Avalanche Center for current conditions: BridgeportAvalancheCenter.org / 760-932-5820, or ESAvalanche.org

NORDIC SKIING AND SNOWSHOEING

Nordic skiers (classic or skating) will love every inch of **Tamarack Cross Country Ski Center's** 30-km groomed track. Snowshoeing trails are available, too. Obsidian Dome and Glass Mountain trails are groomed periodically by the US Forest Service, and Rock Creek Sno-Park area (purchase pass at Tom's Place Resort) offers a groomed track that winds up Rock Creek Road and around Rock Creek Lake.

SLEDDING, TUBING, FAT-TIRE BIKING

Woolly's Tube Park & Snow Play area is a blast for kids (and Mom and Dad, too). Or, if you have your own sled (pick one up at RiteAid, Vons or at sports stores), head to Deadman Summit right off US 395 between Mammoth Lakes and June Lake for some old-fashioned sledding hill fun. On-snow biking is also super fun — fat tire bike rentals are available year-round at The Maven Bike Shop (TheBikeMaven.com), and FatBikeMammoth.com has trail and event info.

Kids ski free at June Mountain © CHRISTIAN PONDELLA PHOTOGRAPHY
Skiing to Minaret Vista © JOSH WRAY / MAMMOTH LAKES TOURISM



KIDS SKI FREE AT JUNE MOUNTAIN!
Kids 12 and under ski or ride for FREE at June Mountain every day of the season! JuneMountain.com



SPRING WATERFALLS AND WILDFLOWERS



SPRING SNOW-MELT brings cascading waterfalls and an explosion of wildflowers, typically from late May through the summer depending on winter snowpack and elevation. Here are a few of the best options:

WATERFALLS

RAINBOW FALLS • Devils Postpile

The most dramatic waterfall on the San Joaquin River (Middle Fork), Rainbow Falls plummets 101 feet and is an easy two-mile hike from Devils Postpile National Monument. On most sunny afternoons it delights onlookers with a perfect rainbow.

LOWER TWIN LAKES • Mammoth Lakes Basin

The best views of this 250-foot waterfall are just off Lake Mary Road, either at Tamarack Lodge at Twin Lakes, or across from Lake Mamie.

HORSETAIL FALLS • June Lake Loop

The June Lake Loop's crown jewel of waterfalls, Horsetail Falls can be easily seen along Highway 158 every spring.



LUNDY CANYON FALLS • Lee Vining

The two most photographed Mill Creek waterfalls are found along the Lundy Canyon trail.

HORSETAIL FALLS • Bridgeport

Tumbling 360 feet into Upper Twin Lakes, Horsetail Falls is located at Upper Twin Lakes just west of Bridgeport along Horse Creek trail.

LEAVITT FALLS • Sonora Pass

This multi-tiered, 200-foot waterfall can be seen from a wonderful viewing platform right off SR 108, just a few miles from Leavitt Meadows.

Leavitt Falls
© MONO COUNTY TOURISM
Lupine in Mill Valley
© CHRISTIAN PONDELLA



WILDFLOWERS

McGEE CREEK • Near Crowley Lake

Just north of Crowley Lake, this dramatic canyon is a sure bet for a multitude of wildflowers once the snow melts, and lasts through July!

HEART LAKE • Mammoth Lakes Basin

Just beyond Coldwater Campground in the Mammoth Lakes Basin, the trail to Heart Lake offers hillsides and meadows of wildflowers.

TWENTY LAKES BASIN • Saddlebag Lake

Located at the west end of Saddlebag Lake, this five-mile loop has meadows of wildflowers that bloom later in the summer due to its higher elevation.

BRIDGEPORT VALLEY • and Bodie Hills

The sunny Bridgeport Valley tends to lose its snow earlier than elsewhere in the county, bringing fields of wild iris and lupine to life in mid- to late June. East of the valley, the Bodie Hills are higher in elevation and usually blossom a bit later.

MILL CANYON • Walker & Coleville

Mill Canyon, between the towns of Walker and Coleville is a paradise for wildflower seekers, usually in mid-May. The Golden Gate Mine Road offers fields bright with wild mustard, mule ears, lupine and wild iris.

Sources: Wildflower Hot Spots of the Eastern Sierra, Bureau of Land Management. Download for free at <http://www.blm.gov/style/medialib/blm/ca/pdf>

SUMMER HIKING TRAILS

MILES AND MILES of hiking trails for all abilities make Mono County a paradise for those who love to “walk with nature,” as John Muir did. Here are a few must-hikes, all of which are dog-friendly! (See map on page 58 for locations, Dog-Friendly Tips on page 70 and Mountain Manners on page 71)

A LITTLE LAKES VALLEY • *Rock Creek Canyon*

Located at the top of Rock Creek Road, this relatively easy trail offers dramatic lake-after-lake views. **Tip:** For a post-hike treat, drop by Rock Creek Lakes Café & Grill for lunch and home-made fruit crumble dessert.

Easy to moderate. 5-10 miles round-trip.

B MCGEE CREEK CANYON • *Crowley Lake*

Famous for acres of wildflowers in July and rich fall color in October, the trail winds steadily upwards to an active beaver pond which is a great place to stop for lunch.

Moderate. 8 miles round-trip to the beaver pond.

C CRYSTAL LAKE TRAIL • *Mammoth Lakes*

A series of switchbacks ascend from Lake George and offer exceptional views of Mammoth Lakes Basin. Stop at Crystal Lake or head higher to Mammoth Crest.

Moderate. 4-miles round-trip.

D PARKER LAKE TRAIL • *June Lake Loop*

From the north end of SR 158 (June Lake Loop), take Parker Lake Road to the trailhead parking. A short hike along the aspen-lined creek has a few switchbacks and offers big rewards with a serene lake tucked at the base of giant mountains. Sweeping views of Mono Lake, too.

Easy to moderate. 4 miles, round-trip.

E TWENTY LAKES BASIN • *Tioga Pass*

On the east side of Tioga Pass near Lee Vining, this alpine loop trail linking numerous lakes is located on the north side of Saddlebag Lake. In summer months, a boat taxi is usually available to take hikers across the lake to the trailhead.

Moderate. 4.2-mile loop (additional 2-3 miles round-trip if you hike from parking area to trailhead).

F LUNDY CANYON TRAIL • *Lee Vining*

One of the most highly regarded hikes in the Eastern Sierra for wildflowers, fall colors, waterfalls, and even a beaver dam, the trailhead is at the end of Lundy Lake Road, off US 395, 7 miles north of Lee Vining.

Moderate. 4-6 miles, round-trip.

G VIRGINIA LAKES TRAIL • *Bridgeport*

At the foot of Dunderberg Peak, this trail climbs steadily through alpine meadows and passes numerous lakes and an old mining cabin, finally arriving at Summit Pass with views of Sawtooth Ridge.

Strenuous. 10 miles, round-trip.

H LEAVITT MEADOWS TRAIL • *Walker*

Just off Sonora Pass Road / SR 108, the Leavitt Meadows trail to Lane and Roosevelt lakes (or up about 700' higher to Secret Lake) begins at the Leavitt Meadows campground, across a beautiful foot bridge and then follows the winding West Walker River. Perfect for families.

Easy to moderate. 7 miles round-trip.

Overlooking Twenty Lakes Basin © MONO COUNTY TOURISM

Wildflowers along the Twenty Lakes Basin trail © MONO COUNTY TOURISM



FALL COLOR DRIVES AND HIKES

MONO COUNTY'S AUTUMN SEASON is one for the bucket list. Fall color brilliance begins the last week of September and shines bright through October. Here are the top recommended Fall Color drives and nearby hikes:

1 ROCK CREEK CANYON • Early season colors
Carved deep into the landscape by glaciers, this paved, two-lane canyon route is lined with dense aspen groves for nine miles that are often the first of the season to turn orange and yellow.

1 Hike: While the drive along Rock Creek Road is most beautiful in late September/early October, one of the last areas to peak is the Lower Rock Creek trail. Located at the top of Lower Rock Creek Road, just off US Hwy 395 south of Tom's Place. The trail is multi-use — be aware of mountain bikers and anglers.

2 JUNE LAKE LOOP • Photographer's paradise
A treat any time of year but famed for fall, June Lake is home to four lakes that are visible from the road as you drive through the charming village and along the tree-bordered route, known as The Loop (SR 158).

2 Hike: Little Walker Lake (located off Parker Lake Road at the north end of SR 158/June Lake Loop) has aspen groves that blanket the west end of the lake with big color. The surrounding mountain slopes also glow with orange and red glades, and the hike up to Sardine Lake is strenuous but has beautiful views of Mono Lake.

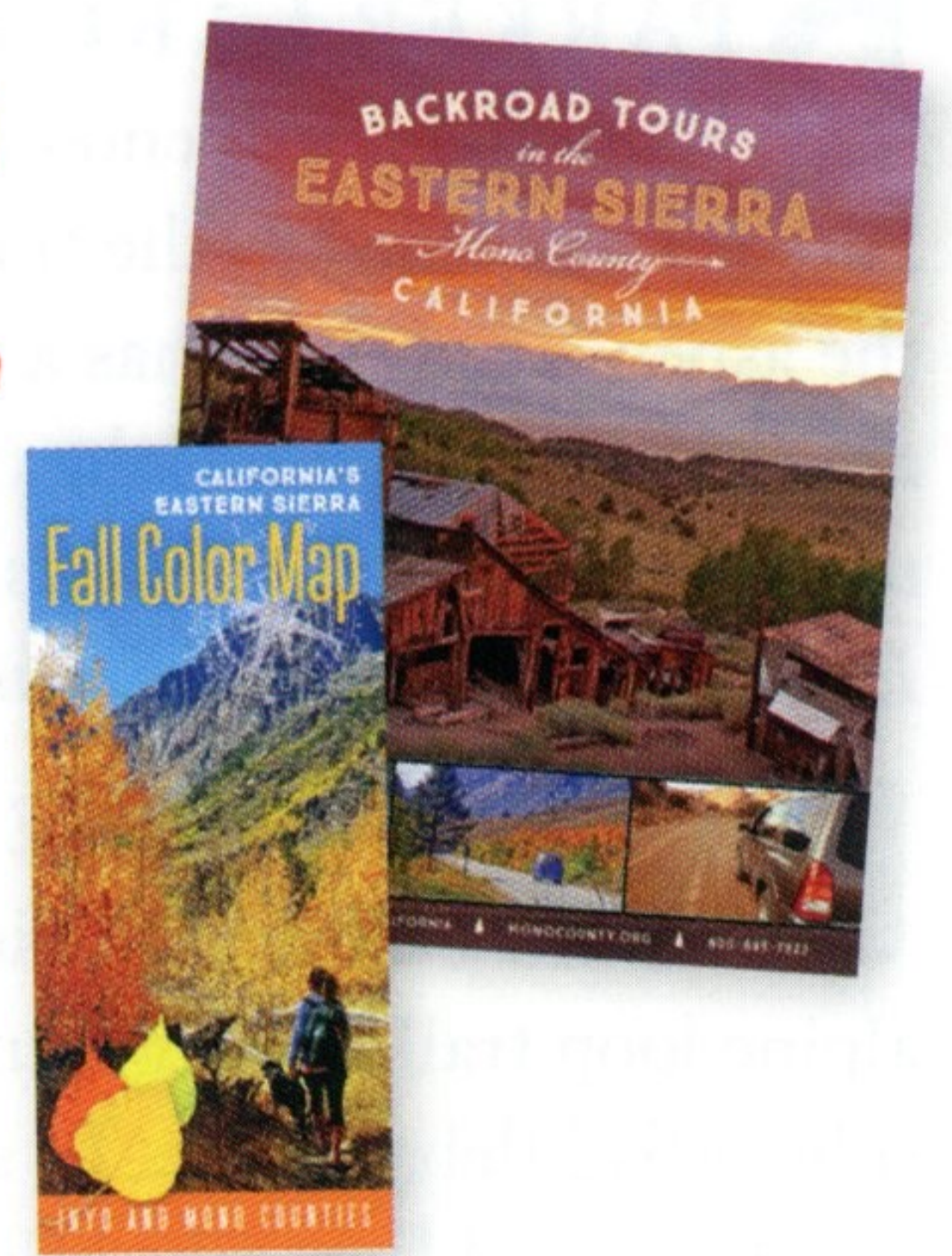
3 LUNDY CANYON • Famous for fall
Lundy Canyon consistently puts on a fantastic fall color display along the scenic, paved road to Lundy Lake, and then along the dirt road to the beaver ponds and hiking trail.

3 Hike: While Lundy Canyon is the quintessential fall color hike, usually mid- to late October (see page 57), Sagehen Summit and Johnny Meadow — also in the Mono Basin, off SR 120 East — offer massive color in late September, early October. Drive or hike the dirt road from Sagehen Summit to Johnny Meadows, approximately 4.5 miles.



IMPORTANT —
Weather conditions may close certain routes; call the Caltrans hotline at 800-427-7623 for updates.

FREE TOURING GUIDES!
Go to MonoCounty.org/Fall-Color for a free Eastern Sierra Fall Color Guide or a Mono County Backroad Tours Guide, or call 800-845-7922.



4 CONWAY SUMMIT AND VIRGINIA LAKES • *The photo op*

The pull-outs on US 395 at Conway Summit are usually full of motorists who just have to stop to see the multi-layers of autumn color on this photogenic hillside. Find even more fall color loveliness along Virginia Lakes Road at the top of Conway Summit.

4 Hike: The best fall colors are along Dunderberg Meadows Road off Virginia Creek Road — walk or drive as far as you like to see brilliant aspen groves, late September or first week of October.

5 SUMMERS MEADOW AND GREEN CREEK ROAD • *Autumn vistas*

Just south of the town of Bridgeport, Green Creek Road is a wide, well-traveled dirt road and your ticket to vibrant fall color at Green Creek Trail or the expanse of Summers Meadow.

5 Hike: Green Creek Trail has big concentrations of color at the trailhead, campground and all along the trail until you've almost arrived at Green Lake.


6 WEST WALKER RIVER AND SONORA PASS • *Golden river banks*

Fragrant pines, towering willows and 100-year-old cottonwood line the banks of the Wild & Scenic West Walker River, which runs parallel to US 395. Rolling sage-covered hills and vibrant meadows stretch along the winding heights of Sonora Pass.

6 Hike: Molybdenite Creek Trail, located at Obsidian Campground off Little Walker River Road, offers groves of peaking aspens, wildflowers and dramatic volcanic landscapes.

Rock Creek Canyon © MONO COUNTY TOURISM

Sonora Pass © MONO COUNTY TOURISM



#MONOCOUNTYTOURISM



MONOCOUNTY.ORG



800-845-7922

FISHING TIPS

WHERE AND WHEN TO FISH



**PLEASE KEEP
ONLY WHAT YOU NEED
RELEASE THE REST TO REPRODUCE,
GROW AND TRANSFORM INTO
TROPHY-SIZED BEAUTIES!**

REGULAR FISHING SEASON always begins the last Saturday in April and ends on November 15. Year-round fishing is available in designated areas of Mono County—special catch-and-release regulations apply, see pages 2-3. Popular road-accessible fishing spots include:

| AREA | LOCATION | FISHING TIPS |
|--|-----------------------------------|---|
| TOPAZ LAKE | US 395, north of Topaz/Coleville | Either a CA or NV fishing license works here. Catch rainbows and browns from January 1 to September 30. |
| WEST WALKER RIVER* | US 395, Walker/Coleville/Topaz | Designated a Wild and Scenic River, the West Walker has great fishing all year long, and is subject to year-round fishing regulations from November 16 until the last Saturday in April. |
| LITTLE WALKER RIVER | US 395, South of Walker/Coleville | Little Walker River runs from Little Walker Campground to the opening of the West Walker River and is popular with fly fishing anglers. Stocked with rainbows and browns. |
| BRIDGEPORT RESERVOIR AND EAST WALKER RIVER* | SR 182, North of Bridgeport | Anglers come from all over the country each year to try their luck against wily browns, rainbows, cutthroat and Sacramento perch. The East Walker is open for year-round fishing – see regulations below. |
| TWIN LAKES | Twin Lakes Road, Bridgeport | About 13 miles from Bridgeport, this is a family favorite with excellent camping and fishing on two pristine lakes beneath Sawtooth Ridge. |
| VIRGINIA LAKES | Virginia Lakes Road | At the top of Conway Summit, south of Bridgeport, these picture-perfect lakes west of US 395 are stocked regularly with rainbows and browns. |
| LUNDY LAKE | Lundy Lake Road | North of Lee Vining, west of US 395, follow Lundy Lake road to a good-sized lake and lots of rainbow, brown and brook trout. |
| JUNE LAKE LOOP | SR 158 / June Lake Loop | Four lakes – June, Gull, Silver, and Grant – all within a 15-mile stretch are loaded with rainbow and brown trout. |
| LOWER RUSH CREEK | SR 158 / June Lake Loop | For experienced fly fishermen, the winding creek yields cautious – but hefty – brown trout. |
| MAMMOTH LAKES BASIN | Mammoth Lakes | Just minutes above the Town of Mammoth Lakes are several beautiful lakes for float, boat and shore fishing. Rainbows, browns and brookies. |
| HOT CREEK* | Hot Creek Road | This popular stream, east of Mammoth Lakes, is swimming with trout and is ideal for beginning fly fishing. |
| SAN JOAQUIN RIVER | Reds Meadow west of Mammoth Lakes | A beautiful area in the backcountry where you can catch rainbows, browns, and brook trout. |
| CONVICT LAKE | South of Mammoth Lakes off US 395 | Catching your limit is common on this big, well-stocked lake. A marina offers boat rentals and Convict Lake Resort hosts derbies every spring and fall. |
| UPPER OWENS RIVER* | Owens River Road | East of US 395 between June Lake and Bishop, go for big rainbows in spring and browns in fall. |
| LOWER MCGEE CREEK | Crowley Lake Road | A gentle, meandering stream flowing into Crowley Lake with lots of oxbows, it is an ideal fly fishing stream. |
| CROWLEY LAKE | South Landing | East of Mammoth Lakes and north of Tom's Place, the rainbow at Crowley grow big off Sacramento perch fry. |
| ROCK CREEK AND ROCK CREEK LAKE | Rock Creek Road | Stretching from Paradise to Rock Creek Lake, the creek offers countless spots for anglers to drop lines. Rock Creek Lake, heading west at Tom's Place exit, is particularly gorgeous in the fall. |

REQUIREMENTS – A California Sport Fishing License is required of anyone over 16. One-day and annual licenses are sold at all Mono County tackle shops or online at www.Wildlife.ca.gov/licensing/online-sales.

REGULAR FISHING SEASON – April 27 to November 15, 2019.

***YEAR-ROUND FISHING –** Once the regular fishing season is over, year-round catch-and-release-only fishing is permitted in waters listed with an asterisk; see map on pages 2-3. Topaz Lake's season is January 1 - September 30. Other waters in Mono County – the West Walker River (from US 395 bridge just north of SR 108 to the inlet of Topaz Lake), East Walker River, Hot Creek and sections of the Upper Owens River – are open for year-round

fishing and are subject to year-round fishing regulations from November 16 to April 26 (catch-and-release/zero limit, using artificial flies or lures only with barbless hooks).

HIKE-IN LAKES – Head up to the higher alpine lakes for solitude, scenery and wild trout. Parker and Little Walker lakes off the June Lake Loop (SR 158) are recommended, as are those along the Little Lakes Valley trail at the end of Rock Creek Road. Other favorite hike-in lakes are around the Twenty Lakes Basin at Saddlebag Lake (Tioga Pass Road/SR 120), as well as Sotcher Lake in Reds Meadow, and Kirman Lake off Sonora Pass/SR 108.

ADDITIONAL FISHING INFO – California Department of Fish & Wildlife: 760-872-1171 or visit www.Wildlife.ca.gov.

EVERYONE ♥ TROPHY-SIZE TROUT!

Want more monsters to catch?

JOIN THE EFFORT to keep our Eastern Sierra fisheries healthy and sustainable so that trout can thrive to trophy sizes—not only for your next fishing trip but for your great grandkids and their great grandkids! It's simple:

TIPS — for sustainable fishing and catch-and-release best practices:

1. Land your fish as carefully and quickly as possible. If you plan to release the fish, do not pull it up or land it on dry land—sand, rocks and vegetation damage the trout's slime covering that helps keep the fish healthy.
2. Avoid moving fish from the water—unhook and release the fish while it is still under water.
3. Only use wet hands and limit overall handling of fish. Never use a rag, and never squeeze the fish or touch its eyes or gills.
4. Gently remove hooks you can see — otherwise, clip the line near the mouth on a deep hooked fish. (The hook will rust and dissolve over time.)
5. Use artificial lures (no bait) to minimize deep hooking. Barbless hooks or hooks with flattened barbs make unhooking easier and less stressful on the fish.

CLEANING YOUR CATCH — When cleaning your fish, always dispose fish waste at a designated fish cleaning station or a bear-safe approved trash can.

LEAVE NO TRACE — Fishing line and hooks left behind can harm pets, wildlife and other people (often children who are wading, swimming or playing on the shore). Please collect and recycle fishing line and hooks at your local tackle shop and at fishing disposal tubes at lakes and marinas throughout the Eastern Sierra.



FISH SPECIES FOUND IN THE EASTERN SIERRA:

| | |
|---------------------|------------------|
| Rainbow trout* | Brook trout |
| Brown trout* | Sacramento perch |
| Golden trout* | Small mouth bass |
| Lahontan cutthroat* | Kokanee salmon |

***Catch all four species of trout in the same day or on the same trip — rainbow, brown, golden and cutthroat — and you've got a SIERRA SLAM!**

Post your catches on the Mono County Tourism Facebook page and we'll shout the news to the world.

Brown trout © BEAWOLF/ADOBE STOCK

Fall fishing at Silver Lake, June Lake Loop

© RYAN LONGNECKER PHOTOGRAPHY



FREE FISHING DAYS!
Mono County **FREE** fishing days are
July 6 and August 31, 2019 —
no license required.



#MONOCOUNTYTOURISM



MONOCOUNTY.ORG



800-845-7922

CAMPING CAMPGROUNDS AND RV PARKS



HAPPY CAMPERS

If you like camping, you'll love camping in Mono County. With over 85 public and privately-owned campgrounds and RV parks in Mono County, the options are plentiful — see the campground guide on the facing page. And remember that when availability is zero in Yosemite National Park, the closest campgrounds in Mono County are only a few miles from Yosemite's east entrance!

For wilderness and dispersed camping, drop by the visitor centers/ranger stations for permits and regulations. Please remember that you must camp at least 200 feet away from streams, lakes, rivers, wetlands and riparian areas. And of course, all trash and waste must be taken with you.



CAMPING ETIQUETTE is important so that everyone enjoys their experience —

- Leave your campsite cleaner than when you arrived. Do not put garbage in the fire pit.
- RVers, please turn off your awning lights and generators at night.
- Keep your dog on a leash and clean up his/her "business." Please leave noisy and/or aggressive pets at home.
- Keep your food (pet food, too) in the bear-resistant containers, not in your vehicle or tent.
- Please respect "quiet hours" — usually from 10 pm to 6 am — as well as any other rules of the campground.
- Don't cut through occupied campsites, unless you ask permission first.
- Most importantly — please follow the campfire rules on page 71 to prevent devastating wildfires.

Tent camping at Convict Lake © MONO COUNTY TOURISM

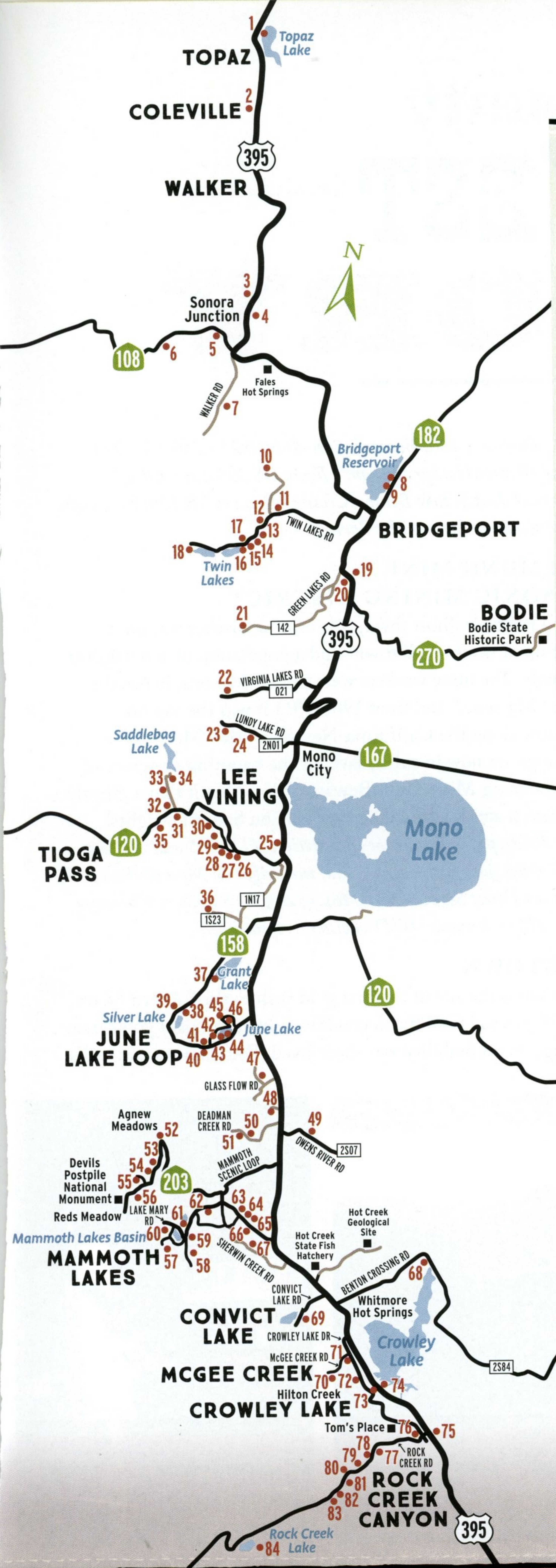
RV camping at McGee Creek © CHRISTIAN PONDELLA PHOTOGRAPHY



DRONES — UAVs must be registered with the FAA, and may not be flown on or over Mammoth or June mountains, at Mono Lake, Bodie, Devils Postpile, in wilderness or within 5 miles of an active runway. Drones must be kept at least 25 feet away from people, dogs, horses and wildlife. Keep your drone in eyesight at all times and be acutely aware of wind and weather conditions.

MONO COUNTY CAMPGROUND GUIDE

Includes US Forest Service, Bureau of Land Management,
Mono County, private campgrounds, and RV parks.



| # | CAMPGROUND NAME | PHONE |
|----|--|---------------|
| 1 | Topaz Lake RV | 530-495-2357 |
| 2 | Meadowcliff RV Park and Coleville/Walker KOA | 530-495-2255 |
| 3 | Bootleg | 760-932-7070 |
| 4 | Chris Flat | 760-932-7070 |
| 5 | Sonora Bridge | 760-932-7070 |
| 6 | Leavitt Meadows | 760-932-7070 |
| 7 | Obsidian | 760-932-7070 |
| 8 | Paradise Shores RV/T | 760-932-7735 |
| 9 | Bridgeport Reservoir RV | 760-932-7001 |
| 10 | Buckeye | 760-932-7070 |
| 11 | Doc & Al's RV/T | 760-932-7051 |
| 12 | Honeymoon Flat | 760-932-7070* |
| 13 | Robinson Creek | 760-932-7070* |
| 14 | Paha | 760-932-7070* |
| 15 | Crags (+Group) | 760-932-7070* |
| 16 | Lower Twin Lakes | 760-932-7070* |
| 17 | Twin Lakes RV/T | 760-932-7751 |
| 18 | Mono Village RV/T | 760-932-7071 |
| 19 | Willow Springs RV | 760-932-7725 |
| 20 | Virginia Creek Settlement T | 760-932-7780 |
| 21 | Green Creek (+Group*) | 760-932-7070 |
| 22 | Trumbull Lake | 760-932-7070* |
| 23 | Lundy Lake RV/T | 626-309-0415 |
| 24 | Lundy Canyon | 760-932-5440 |
| 25 | Mono Vista RV/T | 760-647-6401 |
| 26 | Lower Lee Vining | 760-647-3044 |
| 27 | Cattleguard - closed | 760-647-3044 |
| 28 | Moraine | 760-647-3044 |
| 29 | Aspen Grove | 760-647-3044 |
| 30 | Big Bend | 760-647-3044 |
| 31 | Ellery Lake | 760-647-3044 |
| 32 | Junction | 760-647-3044 |
| 33 | Sawmill Walk-in | 760-647-3044 |
| 34 | Saddlebag | 760-647-3044 |
| 35 | Tioga Lake | 760-647-3044 |
| 36 | Bloody Canyon Trailhead | 760-647-3044 |
| 37 | Grant Lake RV | 760-648-7964 |
| 38 | Silver Lake | 760-647-3044* |
| 39 | Silver Lake RV | 760-648-7525 |
| 40 | Reversed Creek | 760-647-3044 |
| 41 | Gull Lake | 760-647-3044 |
| 42 | Golden Pines RV/T | 760-648-7473 |
| 43 | June Lake RV Park | 760-648-7967 |
| 44 | June Lake | 760-647-3044* |
| 45 | Pine Cliff RV/T | 760-648-7558 |
| 46 | Oh! Ridge | 760-647-3044* |
| 47 | Hartley Springs | 760-647-3044 |

| # | CAMPGROUND NAME | PHONE |
|----|--------------------------------|---------------|
| 48 | Deadman | 760-647-3044 |
| 49 | Big Springs | 760-647-3044 |
| 50 | Obsidian Flat Group | 760-647-3044* |
| 51 | Glass Creek | 760-647-3044 |
| 52 | Agnew Meadows (+Group*/Horse) | 760-924-5500 |
| 53 | Upper Soda Springs | 760-924-5500 |
| 54 | Pumice Flat (+Group*) | 760-924-5500 |
| 55 | Minaret Falls | 760-924-5500 |
| 56 | Reds Meadow | 760-924-5500 |
| 57 | Lake George | 760-924-5500 |
| 58 | Coldwater | 760-924-5500* |
| 59 | Pine City | 760-924-5500 |
| 60 | Lake Mary | 760-924-5500 |
| 61 | Twin Lakes | 760-924-5500* |
| 62 | Camp High Sierra RV/T | 760-934-2368 |
| 63 | Old Shady Rest | 760-924-5500* |
| 64 | New Shady Rest | 760-924-5500* |
| 65 | Pine Glen Group | 760-924-5500* |
| 66 | Mammoth Mountain RV | 760-934-3822 |
| 67 | Sherwin Creek | 760-924-5500* |
| 68 | Browns Campground RV/T | 760-920-0975 |
| 69 | Convict Lake | 760-924-5500 |
| 70 | McGee Creek | 760-924-5500* |
| 71 | McGee Creek RV | 760-935-4233 |
| 72 | Crowley Lake Campground | 760-872-5000 |
| 73 | Crowley Lake Trailer Park RV/T | 760-935-4221 |
| 74 | Crowley Lake Fish Camp RV/T | 760-935-4301 |
| 75 | Tuff | 760-873-2500* |
| 76 | French Camp | 760-873-2500* |
| 77 | Aspen Group | 760-873-2500* |
| 78 | Iris Meadow | 760-873-2500 |
| 79 | Big Meadow | 760-873-2500 |
| 80 | Palisade | 760-873-2500 |
| 81 | East Fork | 760-873-2500* |
| 82 | Pine Grove | 760-873-2500 |
| 83 | Upper Pine Grove | 760-873-2500 |
| 84 | Rock Creek Lake | 760-873-2500 |

T = Tents

* These USFS campgrounds have reservable sites. Call 1-877-444-6777 or visit www.Recreation.gov
International callers: 1-518-885-3639

Campground opening/closing dates vary with weather and snow conditions. Some RV parks are open year-round.

Mono County OLD WEST HISTORY

Mono County's diverse and colorful history is proudly celebrated and honored in every community in the region. The museums in Mono County are chock full of artifacts, antiques and ancient curios from the mining era, as well as tools, baskets and cooking implements from the native Paiute tribes that populated the area long before settlers, ranchers, farmers and miners arrived. Drop by the museums and historic sites to give your visit to Mono County some fascinating perspective.

HISTORIC MINING SITES

Of course, Bodie State Historic Park is the largest unrestored ghost town in the West and is an absolute must-see. However, there are a few other lesser-known but intriguing historic nuggets (pardon the pun!) that are worth a visit, too:

HISTORIC BENTON HOT SPRINGS

Once a thriving silver mining town and a Wells Fargo stagecoach stop, Benton is now a secluded vacation getaway for those who love hot springs and night skies thick with stars. A self-guided walking tour of many of the historic buildings which still stand in Old Benton is a must for history buffs; pick up a map of the route at The Inn at Benton Hot Springs.

55137 Highway 120, Benton • 866-466-2824 • 760-933-2287
HistoricBentonHotSprings.com • From US 395 just south of Mammoth Lakes, take Benton Crossing Road to SR 120; turn right and continue to Benton Hot Springs.

CHEMUNG MINE / MASONIC MINING DISTRICT

Now a veritable ghost town, this mining district was once made up of three small towns and a population of about 1,000 residents. The mine workers were mostly Masons, hence the name "Masonic," and from 1906-1911 it was the top ore producer along the California-Nevada border. Most of the buildings are now in ruins, save for the haunting structure of the Chemung Mine itself. Beware: Rumor has it that a ghostly presence is active at the Chemung site on Saturday nights!
From Bridgeport, start at the intersection of US 395 and SR 182. At 3.7 miles, just past Ramp Road, turn right on Masonic Road (unpaved Forest Service road 046), go east for 5 miles to Chemung Mine. High-clearance 4WD vehicles recommended.

DOGTOWN

Dogtown is the site of the first gold rush to the Eastern Sierra in 1859. Named for difficult conditions and a rampant population of dogs, its profitability was short-lived. Foundations and walls



of stone huts are still standing, and a commemorative plaque is located on US 395 at the site. Based on rumors that gold still remains in the surrounding hillsides, some folks continue to search for gold in the area.

Located about 7 miles south of Bridgeport on US 395.

GOLDEN GATE MINE

The last standing stamp mill on public lands administered by the Bureau of Land Management (BLM), the Golden Gate Mine operated over 110 years ago from 1902 -1927 and produced the only gold in the West Walker River Mining District. As you drive up the fairly steep road to the Mill, you can understand how most of the surrounding buildings in the bustling community were destroyed numerous times by avalanches. The Mill was restored by the BLM in 2005.

1.7 miles north of Walker on US 395, turn left on Mill Canyon Road.

The paved road becomes graded dirt, take the right fork after 0.3 mile and continue on Golden Gate Road 3 miles to the mine.

MUSEUMS

BODIE MUSEUM

Located at Bodie State Historic Park, the Bodie Museum is in the old Miners Union Hall building and houses hundreds of fascinating artifacts from the wildest gold rush town in the West. Sign up at the museum for a tour of the Stamp Mill, one of the most intact stamp mills in the state. \$6 per person. 760-647-6445 • BodieFoundation.org • *About 6 miles south of Bridgeport on US 395, turn east on SR 270. Continue 13 miles to Bodie (the last three miles are unpaved).*

MONO BASIN HISTORY MUSEUM / OLD SCHOOL HOUSE

Located in Mono Lake's old school house in the heart of Lee Vining, the museum is surrounded by farm and mining equipment from a bygone era. Inside, the eclectic collection includes antiques, photographs, maps, books, Native American artifacts, gold mining equipment and the wheel of the Venita, the tour boat that operated on Mono Lake in the 1930s. Outside, the

Upside-Down House was created by long-time Mono Basin resident Nellie Bly O'Bryan (1803-1984), which became the area's first man-made tourist attraction in 1956.

129 Mattly Avenue, Lee Vining • 760-647-6461

MonoBasinHS.org • From US 395 in Lee Vining, turn east on to Mattly Avenue (Shell Station is on the corner), continue 0.2 mile to the Old School House.

MAMMOTH MUSEUM / HAYDEN CABIN

On the banks of Mammoth Creek, the Hayden Cabin is a four-room log cabin which was constructed by hand between 1927-1937 using local lumber and rock. Originally a hunting and fishing lodge operated by Margaret and Emmet Hayden, it is now open to the public as a museum. Displaying furnishings, trophies, maps and photographs, the museum is open for summer months.

760-934-6918 • MammothMuseum.org • From SR 203 Mammoth Lakes, turn left onto Old Mammoth Road. Once you pass Mammoth Creek Park, turn left on to Sherwin Creek Road (watch for "Museum" sign) then veer left onto a dirt road.

MONO COUNTY MUSEUM

An extensive display of antiques and artifacts from the early settlers of the Bridgeport Valley is showcased in the original Bridgeport Elementary School house, built in 1880, as well as a large number of Paiute baskets from the Ella Cain collection. It's located next to the Bridgeport Park which has a playground, picnic tables, restrooms and a self-serve visitor center.

129 Emigrant Street, Bridgeport • 760-932-5281

MonoCoMuseum.org • Open Tuesday through Saturday, from Memorial Day weekend through September 30 • From US 395 in Bridgeport, turn onto North School Street then left onto Emigrant Street (the museum is on the left, behind the Memorial Hall in Bridgeport Park).

OTHER RELICS

BRIDGEPORT COURTHOUSE

Completed on April 1, 1881, the imposing courthouse on Bridgeport's Main Street is California's second oldest courthouse in the state to be in continual operation. Its Victorian architecture is in keeping with the New England-esque buildings of Bridgeport at that time. Tours are offered during Bridgeport Founder's Day Celebration every Labor Day weekend; group tours can be arranged with advance notice.

278 Main Street, Bridgeport • 866-745-9719

McGEE MOUNTAIN ROPE TOW

The construction of the first permanent rope tow in the region in 1938 by Dave McCoy meant skiing was here to stay in the Eastern Sierra. The remains of the lift are located in Crowley Lake at the north end of Crowley Lake Drive.

Chemung Mine © ARLEEN MILLS

Upside-Down House, Old School House © MONO COUNTY TOURISM

Beaded basket, stove © LAURA PATTERSON DESIGN





TRIP ITINERARIES



HALF-DAY EXCURSIONS

MIX & MATCH

Here are several half-day excursions not to miss! Go ahead—mix and match! **WARNING:** You will want to stay longer!

BODIE GHOST TOWN

Now a state historic park, Bodie is the largest unrestored and most authentic ghost town in the West, with over 170 original buildings still standing in a state of arrested decay (see page 15). BodieFoundation.org, 760-647-6445.

Good to know: The park is 13 miles east of US 395 on SR 270. The last three miles are unpaved; travel slowly. There are no services (including mobile phone service) at Bodie, so have plenty of gas, water, snacks, sunscreen, warm clothing, etc. Bodie is open year-round (summer and winter hours apply) but SR 270 closes with snow. Check Caltrans road conditions before traveling: 800-427-7623. Small park fee applies.

If you have more time: Visit nearby Historic Downtown Bridgeport with the Victorian-era Bridgeport Courthouse and Mono County Museum (page 65); drive to majestic Twin Lakes; soak in Travertine Hot Springs; or see the Chemung Mine ruins (page 64).

MONO LAKE AND JUNE LAKE LOOP

Covering a massive 60 square miles, ancient Mono Lake is home to prolific bird life and imposing limestone tufa formations. South Tufa State Reserve is the best shoreline area to visit, with boardwalks and interpretive signage. Include the spectacular 15-mile June Lake Loop/SR 158 which is right off US 395 and winds past four alpine lakes, all nestled in a steep horseshoe-shaped canyon. Especially impressive in autumn, the north end of the Loop connects with US 395 just few hundred feet north of SR 120 East—the road to Mono Lake's South Tufa.

Good to know: There are no services at South Tufa. In Lee Vining, the Mono Basin Scenic Area Visitor Center or the Mono Lake Committee Visitor Information & Book Store are great places to learn more about Mono Lake.

If you have more time: Book a kayak or canoe tour of Mono Lake (page 23); rent a boat, kayak, or stand-up paddleboard at the lakes around the June Lake Loop (page 31), hike the easy two-mile Gull Lake trail or the more challenging trail to Parker Lake (page 57), or visit the Old Schoolhouse Museum & Upside Down House in Lee Vining (page 65).

DEVILS POSTPILE NATIONAL MONUMENT

Formed 100,000 years ago, this is one of the world's finest examples of columnar basalt, stretching 60 feet high, and it's a short, easy half-mile hike from the trailhead at the Devils Postpile Ranger Station.

Devils Postpile National Monument • 760-934-2289

Good to know: The Reds Meadow Scenic Shuttle bus (mandatory in peak summer months) leaves regularly from the Mammoth Mountain Adventure Center. For fares and schedules: 760-924-5500. Dogs are welcome on the shuttle bus, but must have a leash and muzzle. The road to Devils Postpile is closed in winter months.

If you have more time: Hike to Rainbow Falls from Reds Meadow (4 miles round-trip) to see where the San Joaquin River tumbles over an abrupt 101-foot lava ledge, almost always graced with a rainbow. Stop by Minaret Vista at sunset for iconic views of the Minarets, Mt. Ritter and Mt. Banner, the two tallest peaks in the range. Or ride the scenic gondola to the summit of Mammoth Mountain for 360° views from 11,053 feet (lift ticket required; dogs on leash are welcome).



FULL-DAY EXCURSIONS

YOSEMITE NATIONAL PARK / TIOGA PASS

The town of Lee Vining at Mono Lake is just 12 miles to the east entrance of the park on Tioga Pass Road/SR 120 West. Lodging and campsites in Yosemite are booked months in advance, so stay in Mono County and plan to leave for the park no later than 7 am in the peak summer months if you want to avoid congestion in the popular Yosemite Valley, home of El Capitan and Yosemite Falls. Or, for more elbow room and equally beautiful landscapes, sleep in a bit and spend the day on the lesser-traveled east side of Yosemite. See Tuolumne Meadows, Tenaya Lake and Half Dome from Olmsted Point! If you love hiking, Cathedral Lakes is a beautiful, relatively easy 6-mile round-trip hike out of Tuolumne Meadows. However, if you hike with your pup, know that dogs are not allowed on unpaved trails in Yosemite—so try dog-friendly Twenty Lakes Basin trail out of Saddlebag Lake Resort in the Tioga Pass area, just east of the park entrance.

Good to know: The YARTS bus (from Mammoth Lakes, June Lake or Lee Vining to various stops in Yosemite, including the Valley) operates daily in peak summer months. Fare includes park entrance fee and tickets can be purchased in advance, online at YARTS.com or 877-989-2787. **Tioga Pass/SR 120 West closes in the winter.** Before traveling check Caltrans road conditions: 800-427-7623. Your YNP entrance fee is good for seven consecutive days! You can also buy your entrance pass (or season pass) at the Mono Basin Scenic Area Visitor Center in Lee Vining and talk to Park Rangers there before you enter the park, 760-647-3041. Fuel up at Lee Vining before entering the park—the next gas station is 70 miles.

LEAVITT MEADOWS AND FALLS

Drive 8.8 miles west along Sonora Pass / SR 108 to see Leavitt Meadows and Falls overlook. Or stop at Leavitt Meadows campground and cross the scenic footbridge to hike the flat, easy trail along the Walker River to Roosevelt Lake, (4 miles round-trip). Sonora Pass/SR 108 closes during the winter; before traveling check Caltrans road conditions: 800-427-7623.

GOLDEN GATE MINE AND WEST WALKER RIVER

Just a few miles off US 395, with lovely views of Antelope Valley below, the giant stamp mill, bunk house, mine shaft and ore cart rails still remain. North of Walker on US 395, take Mill Canyon Road west and then stay right at the fork on to Golden Gate Road for 3 miles. The route is a graded dirt road and suitable for all vehicles, but go slow and use caution if the road is wet or snowy.

Good to know: Located along the shores of the state-designated “Wild & Scenic” West Walker River, the new 15-acre Mountain Gate Park is a beautiful spot to take a break or picnic, right off US 395, about two miles south of Walker. Check out the ADA fishing platform that extends over the river.



HOT CREEK, CONVICT LAKE AND ROCK CREEK

Hot Creek Geological Site: What remains of the ancient Long Valley Caldera blast is a region of fascinating geologic wonder with bubbling hot springs, geysers and fumaroles (gas vents) creating colorful sulfur deposits and formations. The chamber of hot magma lies about three miles below the earth’s surface in this area. The pools are scalding hot and water temperatures can change rapidly, so swimming in the water is prohibited. Located about 10 miles south of Mammoth Lakes off US 395, take Airport Road (east) past the airport turnoff. You will pass the Fish Hatchery (open daily 8 am to 4 pm for self-guided tours); continue on a partially paved road about 3 miles to the parking area. It is a half-mile easy hike down to Hot Creek.

Convict Lake: Named after an ambush and shoot-out in 1871, Convict Lake is now a beloved and incredibly scenic camping, fishing and hiking spot—and a magical wedding venue! The three-mile hike around the lake offers views of the rugged mountain scenery with sheer cliffs and the oldest rocks in the Sierra Nevada Range. Located 10 miles south of Mammoth Lakes off of US 395; turn west on Convict Lake Road.

Rock Creek: If hiking is what you love, don’t miss the Little Lakes Valley trail at the top of Rock Creek Road—a rolling trail that passes lake after lake. Exit US 395 at Tom’s Place; continue straight on Rock Creek Road for 11 miles.

RED ROCK CANYON, PETROGLYPHS, BENTON HOT SPRINGS

Take the scenic Benton Crossing Road, south of Mammoth Lakes to Chidago Canyon Road and follow the signs to Red Rock Canyon to drive through unusual amorphous red rock. The road is unsurfaced but in good shape and suitable for most vehicles. Once you pass through Red Rock Canyon, watch for Fish Slough road to the south to find the site of ancient petroglyphs (first parking lot). Heading east again to US 6, turn north to SR 120 East and visit Historic Benton (see page 64).

Good to know: For more information about petroglyphs, please contact the Mammoth Lakes Welcome Center: 760-924-5500, Bishop Chamber of Commerce: 760-873-8405, or the Paiute-Shoshone Cultural Center in Bishop: 760-873-8844.

Minaret Vista © JOHN WENTWORTH / MAMMOTH LAKES TOURISM

Red Rock Canyon, Chidago Canyon Road © MONO COUNTY TOURISM



CARING

For the Public Lands of the Eastern Sierra



photo: Ken Miller

FRIENDS OF THE INYO

www.FriendsoftheInyo.org

INYO COUNTY EXCURSIONS

Inyo County — our good neighbor to the south — offers plenty to see and do as well! For more information: Bishop Chamber of Commerce 760-873-8405, BishopVisitor.com or Inyo County: TheOtherSideofCalifornia.com.

MOUNT WHITNEY

At a whopping 14,505 feet tall, Mount Whitney is the highest point in the contiguous United States! The west slope of the mountain is in Sequoia National Park, the summit is the south end of the John Muir Trail, and the east slope is in the Inyo National Forest. You can see the peak from the Eastern Sierra Inter-Agency Visitor Center at the south end of Lone Pine. Whitney Portal Road heading west out of town is the access point for hiking trips. Hiking Mount Whitney requires a valid use permit year-round, reserved in advance. Stop by or call the Eastern Sierra Inter-Agency Visitor Center to inquire, 760-876-6222.

DEATH VALLEY NATIONAL PARK

The lowest point in the country at 282 feet below sea level, Death Valley National Park frequently boasts the hottest temperatures as well. With over three million acres of designated wilderness, some highlights include Golden Canyon, Artist's Drive, Devil's Golf Course, Zabriskie Point, Dante's View and Eureka Dunes. From Mono County, head south on US 395 to the town of Lone Pine. Stop by the Eastern Sierra Inter-Agency Visitor Center south of Lone Pine for park information before taking SR 196 into the park. There are limited services available in Death Valley; for more information call 760-786-3200.



EASTERN SIERRA
INTERPRETIVE ASSOCIATION

Helping connect people
to the public lands in
the Eastern Sierra


ESIA provides engaging interpretive
programs and outstanding book stores
up and down U.S. Highway 395.

Official partner of:



ESIAONLINE.ORG

ESIA is located in the following Federal Agency Visitor Centers: Bishop, Bridgeport, Devils Postpile, Lee Vining, Lone Pine, Mammoth Lakes, and Manzanar.



ANCIENT BRISTLECONE PINE FOREST

Some bristlecone trees in this protected forest are over 5,000 years old! Take US 395 to Big Pine, then SR 168. Follow signs to the Shulman Grove of Trees. Typically open May through November: 760-873-2500.

MANZANAR NATIONAL HISTORIC PARK

Extensive exhibits show what life was like for Japanese American citizens and resident Japanese aliens interned at Manzanar War Relocation Center during World War II. The reconstructed barracks and mess hall are not to be missed. Call 760-878-2194 or visit nps.gov/manz.

Ancient Bristlecone Pine © MIKE NORTON PHOTOGRAPHY.COM

Manzanar National Historic Site © MONO COUNTY TOURISM



INYO COUNTY
TheOtherSideofCalifornia.com
 DEATH VALLEY AND THE EASTERN SIERRA

Put yourself here...

THE ORIGINAL U.S. HIGHWAY 395
 BISHOP • BIG PINE • INDEPENDENCE • LONE PINE

EXTEND YOUR VISIT A FEW DAYS TO EXPLORE BISHOP...

SMALL TOWN WITH A BIG BACKYARD

Experience old-fashioned hospitality and discover unique, diverse attractions

**HIKE • BIKE • CLIMB • GOLF
 YEAR-ROUND FISHING
 OHV/ATV ADVENTURES
 MUSEUMS • ART GALLERIES
 ANTIQUES • BOUTIQUES
 DINING**

21 great lodging options offering a wide range of amenities, from great value to extra luxurious!

Let us help you make the most of your Eastern Sierra experience!

BISHOP AREA CHAMBER OF COMMERCE & VISITORS BUREAU
 690 N. MAIN STREET • BISHOP • CA 93514 • 760-873-8405

BISHOPVISITOR.COM



#MONOCOUNTYTOURISM



MONOCOUNTY.ORG



800-845-7922

69

DOG-FRIENDLY ADVENTURE TIPS



MONO COUNTY: DOG'S BEST FRIEND

It's a dog paradise in Mono County and so good to know your furry family member is welcome here. Many hotels and accommodations throughout the county are pet-friendly — check MonoCounty.org under “Lodging” and click on “Amenities” to find all options. There are also pet stores and veterinarian services in both Mammoth Lakes and Bishop.

Where to go: Bodie State Historic Park and Mono Lake's South Tufa State Natural Reserve welcome well-behaved dogs on leash. Devils Postpile is dog-friendly as well, but dogs must be muzzled in order to ride the mandatory shuttle bus to Reds Meadow and Devils Postpile in summer.

Yosemite: Like most national parks, dogs are allowed in developed areas of Yosemite, but pets are not permitted on hiking trails. Please check with NPS.gov/yose/planyourvisit/pets for regulations.

Hiking/Camping: Your four-legged best friend is welcome on Humboldt-Toiyabe and Inyo National Forest trails and campgrounds. However, to respect everyone's right to enjoy their experience, please be a considerate pet-owner and follow these rules:

- Pick up and pack out your dog's business — regrettably, there is no “poo fairy!”
- Please leave noisy or aggressive pets at home.
- Please keep your dog on a leash when hiking. Roaming dogs can get into trouble, and frighten wildlife or other hikers.
- In a campground, dogs must be on a leash at all times — please keep your dog in your tent/vehicle/camper overnight and store all pet food in bear-proof containers.
- Don't allow your dog to play, fetch sticks, or swim in the water near folks who are fishing. Please note that some beaches do not permit dogs.
- Never leave your dog unattended and locked in a vehicle. Even when the air feels cool, the high elevation sunshine is strong and can quickly heat up the interior of a vehicle.
- When hiking, bring extra water for your dog in case streams or other water sources along the way have dried up.

Dog-sitting: Need a break from Fido? For a dog walking/adventure camp, contact Sierra Dog Ventures at SierraDogVentures.com. Other doggie daycare options are available at MonoCounty.org.

Dog Adventure Camp © SIERRA DOG VENTURES

Hiking with Fido © NICK SOUZA / MONO COUNTY TOURISM



MOUNTAIN MANNERS AND WILDFIRE PREVENTION

MOUNTAIN MANNERS*

Like all parents, Mother Nature loves good manners! Everyone knows the Golden Rule “*Take only photos; leave only footprints*” but here are a few other Mountain Manners* etiquette tips to help protect the Eastern Sierra:

MANNER #1: Follow the Beaten Path

Straying from designated paths can cause harmful erosion and damage fragile plants, so we ask you to take please the road *most* traveled (with apologies to Robert Frost).

MANNER #2: Scoop the Poop

Your #2 is becoming our #1 issue. If it's your pet's, please bag it and take it out. If it's your own, bury it in a cat-hole at least 6-8 inches deep or better yet, pack it out.

MANNER #3: Gather Up Garbage

Even if it's not yours, please pack out litter! Nothing makes Mother Nature happier. Remember, food scraps are litter, too. Even if food is considered “biodegradable,” no one wants to see your orange peels lying around — and human food is unhealthy for wildlife.

MANNER #4: Don't Feed the Bears

Or deer, birds, chipmunks, etc. Please keep yourself — and your food — out of the reach of wildlife. Store all food in bear boxes or bear-proof containers, NOT in your vehicle.

MANNER #5: Remove Fishing Line and Hooks

Fishing hooks and tangled line are dangerous to wild animals, birds, fish, pets and kids. Please remove this litter from the water and shoreline and pack it out.

MANNER #6: Keep Invasive Species Out

Take all steps to keep invasive species from spreading and destroying our lakes, streams, rivers and meadows.

MANNER #7: Don't Pick the Flowers!

It's no easy task to blossom and survive in challenging alpine conditions — wildflowers work hard to grow! Please don't disturb or remove plants, rocks or artifacts. Their home is right where you found them.

MANNER #8: Social Media Do's and Don'ts

Keep wild places wild and don't geo-tag your Instagram photo! Special places can be destroyed by Insta-fame. Remember that people may want to get the same photo as you — be sure your pics are taken from a safe place and do not show a dangerous activity or one that could disturb wildlife or fragile landscapes. Selfie accidents are a thing — watch your footing!

Thank you!


**With thanks to the Gunnison Valley/Crested Butte stewardship team for letting us borrow from their Mountain Manners program.*

WILDFIRE PREVENTION

Smokey Bear said it best: ONLY YOU CAN PREVENT WILDFIRES!

Mono County is home to about 95% public land, with vast forested wilderness, alpine meadows and high desert terrain. The beautiful landscape and abundant outdoor recreation opportunities are a big reason why people choose to visit or live here. These simple rules will help keep our paradise safe from fire devastation:

- Observe all local fire restrictions, and get a campfire permit at your local visitor center or visit PreventWildfiresCa.org.
- Clear all sticks, pine cones and other flammable materials five feet in all directions from the campfire and keep a shovel and a bucket of water nearby. Keep campfires small.
- Never leave a campfire or lit camp stove unattended. Ever.
- Do NOT build a campfire if it is windy. **One less spark, one less wildfire.**
- Ensure your campfire is completely extinguished before you leave. **Drown it, stir it, feel it** — douse the fire with water, stir the ashes, and make sure nothing is still smoldering below the surface.
- Be aware of where you park. Hot mufflers and catalytic converters can easily ignite brush on fire. Maintain your vehicle's brakes and tire pressure. Blowouts and scraping metal cause sparks. If towing, make sure nothing is dragging.
- Personal fireworks are prohibited in Mono County (with the exception of select locations in Bridgeport on July 4th). Local fire departments supervise public fireworks displays on Independence Day in Mammoth Lakes, Crowley Lake and Bridgeport!



MONO COUNTY VISITOR RESOURCES

VISITOR CENTERS & AREA INFO

VISITOR CENTERS

Bishop / Lone Pine

Eastern Sierra Inter-Agency Visitor Center Lone Pine, CA / CA-136 760-876-6200
White Mountain Ranger Station 798 N Main Street, Bishop / US 395 760-873-2500

Mammoth Lakes

Mammoth Lakes Welcome Center 2510 Main Street / SR 203 760-924-5500
Mammoth Lakes Tourism VisitMammoth.com 888-GO-MAMMOTH (888-466-2666)

Lee Vining

Mono Basin Scenic Area Visitor Center US 395 / Visitor Center Drive 760-647-3044
Mono Lake Committee Information Center US 395 at 3rd Street 760-647-6595

Bridgeport

Bridgeport Ranger Station on US 395 760-932-7070

Walker / Coleville

Walker Country Store 107700 US 395, Walker 530-495-2945

NATIONAL AND STATE PARKS

Bodie State Historic Park Parks.Ca.Gov/Bodie 760-647-6445
Devils Postpile National Monument NPS.gov/depo 760-934-2289
Mono Lake Tufa State Natural Reserve Parks.Ca.gov 760-647-6331
Yosemite National Park NPS.gov/Yose 209-372-0200

RECREATION AGENCIES / CAMPGROUND RESERVATIONS /

WILDERNESS PERMITS

Inyo National Forest fs.usda.gov/inyo 760-872-1171
Humboldt-Toiyabe National Forest fs.usda.gov/htnf 760-932-7070
Bureau of Land Management BLM.gov 760-872-5000
USFS Campground Reservations Recreation.gov 877-444-6777
Wilderness (Trail) Permits Recreation.gov
California Department of Fish & Wildlife Wildlife.ca.gov 760-872-1171
Nevada Department of Fish & Wildlife LICENSE FOR TOPAZ LAKE ONLY NDOW.org/fish 775-688-1500

CANNABIS USE IN CALIFORNIA

- In California, possession and transport of up to one ounce of cannabis or eight grams of concentrated cannabis as well as consumption of cannabis is legal for adults 21 or older within private residences or designated public spaces only.
- Cannabis is prohibited on national public lands — so smoking, vaporizing or ingesting while on these lands is illegal. This includes Mammoth and June Mountain ski areas, all trails and campgrounds on Inyo and Humboldt-Toiyabe National Forests, Bureau of Land Management jurisdictions, all wilderness areas, Yosemite National Park, Devils Postpile National Monument, etc.
- Smoking or ingesting cannabis is prohibited in a public place, including community and county parks.
- Recreational or medicinal cannabis may be purchased by adults 21 years or older with a valid government identification at retail outlets licensed by the California Board of Cannabis Control. Licensed outlets in Mono County include Mammoth Lakes (GreenMammoth.org), June Lake (HighSierraJuneLake.com) and Benton (IndigenousBlendz.com)
- California has a no-smoking policy, which also applies to cannabis use in hotels and rental lodging as well as any venue where smoking tobacco is prohibited.

For more information, please visit Cannabis.ca.gov

CHAMBERS OF COMMERCE

MONO COUNTY CHAMBERS OF COMMERCE

Bridgeport BridgeportCalifornia.com
June Lake JuneLakeLoop.org
Lee Vining LeeVining.com
Mammoth Lakes MammothLakesChamber.org
Northern Mono County (Walker, Coleville, Topaz) NorthernMonoChamber.com

MUSEUMS

MUSEUMS IN MONO COUNTY OPEN IN SUMMER ONLY

Bodie Museum BODIE STATE HISTORIC PARK Parks.Ca.Gov/Bodie 760-647-6445
Mammoth Museum / Hayden Cabin MammothMuseum.org 760-934-6918
Mono Basin History Museum/Old Schoolhouse LEE VINING MonoBasinHS.org 760-647-6461
Mono County Museum BRIDGEPORT MonoCoMuseum.org 760-932-5281

TRANSPORTATION

AIR SERVICE

JetSuiteX X.JetSuite.com 800-435-9579
United Airlines United.com 800-864-8331
Mammoth Yosemite Airport VisitMammoth.com/Fly 760-934-3813

2019 Winter Flights:

UNITED AIRLINES: Fly direct to Mammoth Yosemite Airport (MMH) from Los Angeles (LAX), San Francisco (SFO), and Denver (DEN)

JETSUITEX: Fly direct to Mammoth Yosemite Airport (MMH) from Burbank (BUR) and Orange County (SNA)

2019 Summer/Fall Flights:

UNITED AIRLINES: Fly direct to Mammoth Yosemite Airport (MMH) from Los Angeles (LAX)

CAR RENTALS AT MAMMOTH YOSEMITE AIRPORT

Enterprise Car Rentals Enterprise.com 760-924-1094
Hertz Rental Car Hertz.com 760-934-7004 / 760-934-2271

BUS SERVICE

Eastern Sierra Transit Authority ESTA ESTransit.com 760-924-3184
YARTS YOSEMITE AREA REGIONAL TRANSPORTATION SYSTEM YARTS.com 877-989-2787

TAXI SERVICE

Mammoth Cabs MammothLakesCabs.com 760-924-2227
Mammoth Taxi MammothTaxi.com 760-934-8294
MAWS Transportation MAWSshuttle.com 760-709-2927
My Mammoth Shuttle PRIVATE CAR SERVICE MyMammothShuttle.com 760-709-6459
Sierra Shuttle Service LONG DISTANCE / TRAILHEAD SierraShuttleService.com 760-914-2746

ROAD AND WEATHER REPORTS

California Roads / Caltrans dot.ca.gov 800-427-7623

Road Closures: Due to winter snowfall at higher elevations, the following mountain passes are closed from November to May: SR 120 - Tioga Pass into Yosemite, SR 108 - Sonora Pass and SR 89 - Monitor Pass

Mono County Roads MonoCounty.ca.gov/roads 760-932-5440
County road conditions for Benton Crossing, Cottonwood Canyon, Lundy Lake, Virginia Lakes, Rock Creek, Saddlebag Lake and Twin Lakes (Bridgeport) roads.

National Weather Service Noaa.gov

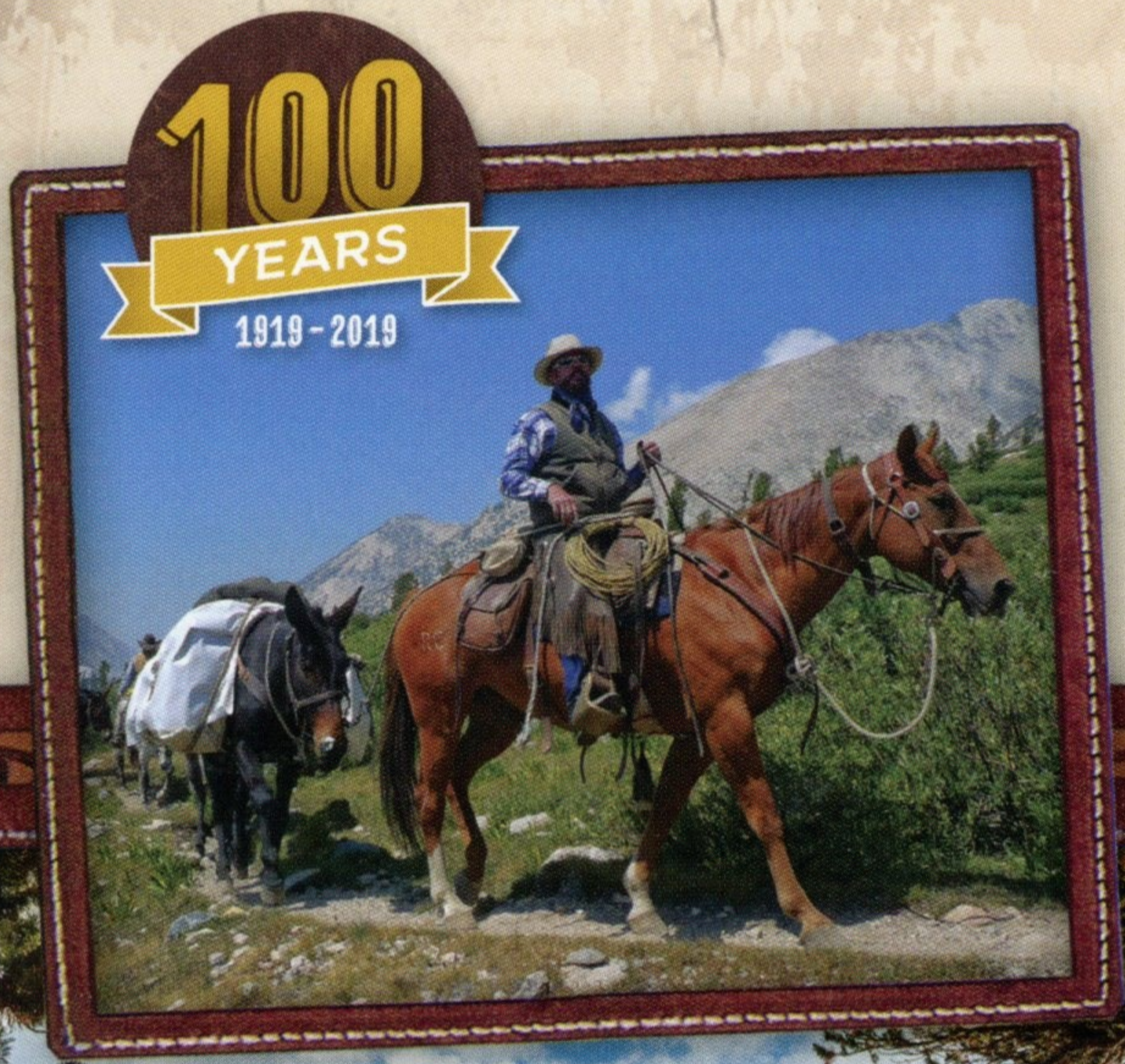
MEDICAL

Mammoth Hospital MammothHospital.org 760-934-3311
Northern Inyo Hospital BISHOP NIH.org 760-873-5811

EMERGENCIES

Medical - Fire - Police - Sheriff - Search and Rescue


DIAL 911



*Wilderness Pack Trips • Trail Rides • Horse Drives
Gourmet Camping • Wild Mustang Trips*

ROCK CREEK PACK STATION

AND MT. WHITNEY PACK TRAINS



Unforgettable wilderness experiences in the Eastern Sierra

We offer pack trips along the entire length of the John Muir Trail

- ALL-EXPENSE TRIPS – horses, pack mules, packers, cooks, food and all camp equipment – customized for your itinerary, menu, guides and fishing objectives.
- SPOT TRIPS – ride to your camp while packers transport your camp gear and food. The stock and packer return for you on a predetermined date.
- HIKE WITH PACK STOCK – fully outfitted trips where guests hike instead of ride.
- TRAIL RIDES – half-day and all-day guided horseback rides to backcountry lakes.

- BASE CAMPS, DUNNAGE CACHES and more.
- WILD MUSTANG and HORSE DRIVE TRIPS are also available.



AND VIRGINIA LAKES PACK OUTFIT

Pack trips and day rides in the Virginia Lakes area and into Yosemite National Park


RockCreekPackStation.com
760-872-8331

VirginiaLakes.com
760-937-0326



ROCK CREEK PACK STATION OPERATES UNDER PERMIT ON THE INYO, HUMBOLDT-TOIYABE AND SIERRA NATIONAL FORESTS, SEQUOIA-KINGS CANYON AND YOSEMITE NATIONAL PARKS, DEVILS POSTPILE NATIONAL MONUMENT AND BUREAU OF LAND MANAGEMENT.

THIS INSTITUTION IS AN EQUAL OPPORTUNITY PROVIDER.





JUNE LAKE LOOP

LOCATED 20 MINUTES FROM MAMMOTH LAKES, 35 MINUTES FROM YOSEMITE NATIONAL PARK AND TWO MILES OFF HIGHWAY 395

- FOUR ALPINE LAKES
- SIX HIKING TRAILHEADS
- JUNE MOUNTAIN SKI AREA
- BACKCOUNTRY SKIING
- SNOWMOBILE TOURS
- WORLD-CLASS FISHING
- FULL-SERVICE MARINAS
- SANDY BEACHES
- SUP & BIKE RENTALS
- HORSEBACK TRAIL RIDES

- HOTELS & LODGING
- CAMPGROUNDS & RV PARKS
- RESTAURANTS & BARS
- CRAFT BREWERY
- LIVE ENTERTAINMENT VENUE
- RECREATIONAL CANNABIS BOUTIQUE
- SPECIALTY SHOPS
- SPA & FITNESS CENTER
- ANNUAL MUSIC & BEER FESTIVALS
- AMAZING FALL COLORS



#SEEUINTHELOOP
 FACEBOOK.COM/JUNELAKELOOP
 JUNELAKELOOP.ORG