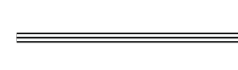

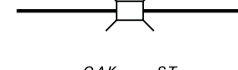



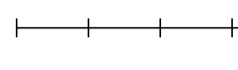




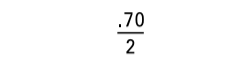


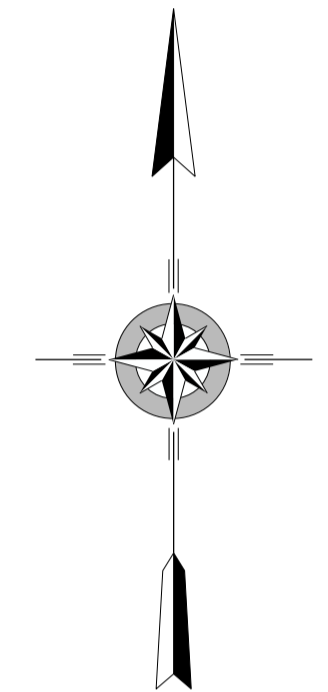


LEGEND

-  LIMITED ACCESS HIGHWAY
-  STATE ROUTE AND NUMBER
-  STATE MAINTAINED BRIDGE ON CITY STREET
-  CITY STREET NAME AND SEGMENT LENGTH IN MILES
-  TURNBACK CITY STREET
-  OTHER ROAD
-  COUNTY ROAD
-  RAILROAD
-  STATE BOUNDARY
-  COUNTY BOUNDARY
-  TOWNSHIP BOUNDARY
-  CITY OR BOROUGH BOUNDARY
-  MUNICIPAL BUILDING
-  SPLIT MILEAGE BETWEEN MUNICIPALITIES

TOTAL MILES	
City Street System	58.28
State Highway System	7.83
Total	66.11

- ADAMS ST
- ANDERSON ST
- ARGONNE DR
- ARNOCK ST
- ARROWHEAD LA
- ASH WAY
- AURORA DR
- AVON PL
- BAKER ST
- BARNES ST
- BEAVER AV
- BECH ST
- BERN AV
- BIRCH WAY
- BLUFF DR
- BOUNDARY WAY
- BRIDGE ST
- BROADLAWN DR
- BURDELL AV
- CAESAR ST
- CALDWELL AV
- CAMP AV
- CAMP ST
- CAMPBELL AV
- CARL AV
- CASTLEMAN ST
- CATALPA ST
- CATERBARK AL
- CENTER AV
- CHARLES AV
- CHERRY AL
- CHESTNUT AL
- CHURCH ST
- CLYDE ST
- CONSTITUTION BLVD
- GREENPATH RD
- DUGAN WAY
- DUNN AL
- EARL AV
- EAST HILL DR
- EDGEWOOD RD
- EDMUND ST
- EIGHTH ST
- ELDON DR
- ELEVENTH ST
- ELIZABETH ST
- ELM AL
- ELM ST
- ELMSTREE RD
- ENTRANCE PL
- ESQUIN AL
- ESTHER AV
- EVANS ST
- FAIR OAKS PL
- FAIRMONT DR
- FALCON RIDGE DR
- FARM HILL CT
- FERN AL
- FERN EDGE DR
- FERRY ST
- FIFTH AV
- FIFTH ST
- FIRST AV
- FOURTH AV
- FOURTH ST
- FRANCIS BLVD
- FRANK LA
- FRANKLIN ST
- FREEMONT RD
- GARDNER ST
- GARFIELD ST
- GENEVIEVE ST
- GEORGE ST
- GENEVIEVE DR
- GRANDVIEW WAY
- GRANT ST
- GREENBRIER AV
- GREENIDGE RD
- HADLEY DR
- HARTSTONE PL
- HAZLETT AV
- HELMAN DR
- HIGHLAND AV
- HIGHLAND LA
- HILL ST
- HOLLINSWORTH ST
- INDUSTRIAL BLVD
- JONES ST
- KENNEDY AV
- KENNETH AV
- KENSINGTON ST
- KENTZ AL
- KEYSTONE DR
- KIMBALL AV
- KNOXWOOD RD
- LANCY ST
- LAUREL PL
- LEECBURG RD
- LEICHTMAN AV
- LESLIE DR
- LINCOLN ST
- LINDEN AV
- LOCUST ST
- LOCUST STREET EXT
- LORRETTA BAY
- LOUISE ST
- LOWER TERRACE RD
- MANNOR RD
- MARCE AV
- MARSHALL ST
- MARSHALL DR
- MARNE AV
- MARTIN ST
- MARY ST
- MCCANN ST
- MCCARTHY ST
- MCCARTHY DR
- MCLAUGHLIN DR
- MEADOWS RD
- MEYER AV
- MOSS AL
- NINTH ST
- NORTH ST
- OAK AL
- OAKHILL DR
- OAKWOOD AV
- ORANGE AL
- ORCHARD AV
- PARK AV
- PARK ST
- PARKVIEW AV
- PERSHING DR
- PINE ST
- PLEASANT AV
- PONDUS DR
- PROCTOR AL
- RAINBOW DR
- REBECCA ST
- RED BARN RD
- REINHARDT DR
- RICHMOND DR
- RIDGE AV
- RIVERVIEW DR
- ROBINSON ST
- ROSS AV
- SCHOOL HOUSE LA
- SEVENTH ST
- SEVENTH STREET EXT
- SHERMAN AV
- SHORT ST
- SINCLAIR ST
- SIXTH AV
- SIXTH AV RAMP
- SLOAN AV
- SPRING ST
- SPRING AL
- SPRING ST
- STEPHEN ST
- STEWART ST
- STRAN AV
- SYCAMORE AL
- SUMMIT ST
- TAYLOR AV
- TEAR ST
- THIRD AV
- THIRD ST
- TRULY ST
- VALLEY ST
- VAN DYKE CT
- VERNON ST
- VICTORIA AV
- VINE AL
- VIRGINIA DR
- VIRGINIA DR
- WALNUT ST
- WARREN DR
- WASHINGTON ST
- WEST ST
- WEST WAY
- WESTVIEW DR
- WILLIS RD
- WINCANTON DR
- WOOD ST
- WOODBERRY RD
- WOODBINE AL
- WOODLAND DR
- WOODLAND RD
- WOODMONT AV
- YOUNG AV
- ZELDEN BAY



POPULATION 13,116
(2010 Census)

CITY OF NEW KENSINGTON
WESTMORELAND COUNTY

PREPARED BY THE
PENNSYLVANIA DEPARTMENT OF TRANSPORTATION
BUREAU OF PLANNING AND RESEARCH
GEOGRAPHIC INFORMATION DIVISION

IN COOPERATION WITH THE
U.S. DEPARTMENT OF TRANSPORTATION
FEDERAL HIGHWAY ADMINISTRATION
MUNICIPAL CODE 64.305

REVISED PER FORM 990 DATED 5-21-14

